







































OPERATIONS


East Fork
UT-ASF-100340
10/13/20
 E Fork: 83,068 & Center Cr: 1,274 acres
 Acres from IR 10/13/2020 at 0052

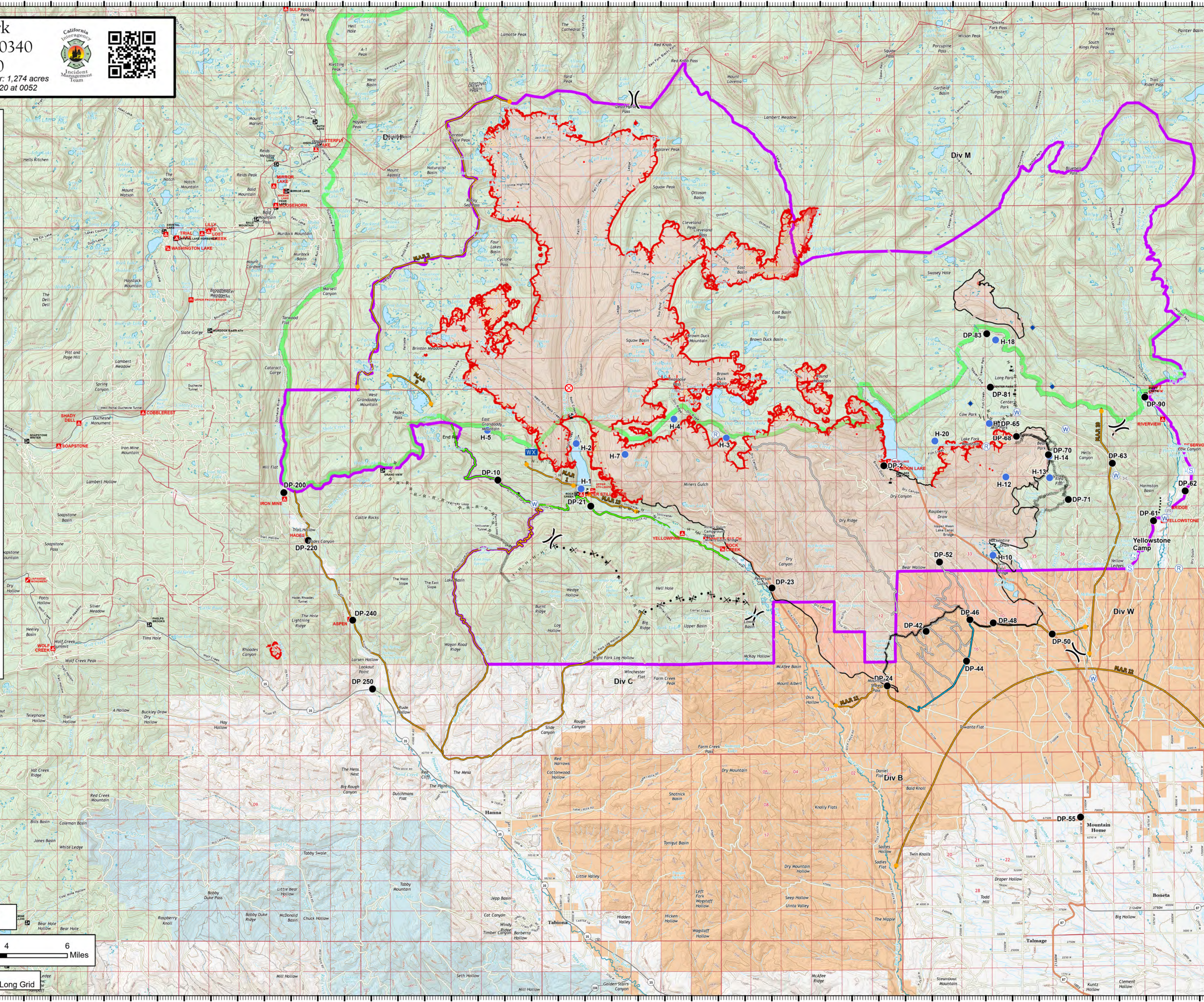
-  Bridge
-  Camp
-  Dip Site
-  Drop Point
-  Fire Origin
-  Helispot
-  Mobile Weather Unit
-  Repeater
-  Safety Zone
-  Sling Site
-  Staging Area
-  Water Source
-  Value at Risk
-  Division Break
-  Primary
-  Alternate
-  Contingency
-  Uncontrolled Fire Edge
-  Contained Line
-  Completed Dozer Line
-  Completed Hand Line
-  Road as Completed Line
-  Access or Improved Road
-  Proposed Burnout
-  Proposed Dozer Line
-  Planned Secondary Line
-  Management Action Point
-  Wildfire Daily Fire Perimeter
-  IR Intense Heat
-  IR Scattered Heat
-  East Fork Fire Closure Area
-  USFS Wilderness
-  Tribal
-  State
-  US Forest Service (USFS)
-  Private



Contour interval: 80'



10/13/2020 0503
 North American 1983 Datum, LatLong Grid



40°46'N
40°44'N
40°42'N
40°40'N
40°38'N
40°36'N
40°34'N
40°32'N
40°30'N
40°28'N
40°26'N
40°23.99'N
40°22'N
40°20'N

110°20'W
110°23'W
110°25'W
110°27'W
110°29'W
110°31'W
110°33'W
110°35'W
110°38'W
110°40'W
110°42'W
110°44'W
110°46'W
110°48'W
110°50'W
110°52'W
110°54'W
110°56'W
110°58'W
111°0'W
111°2'W
111°4'W
111°6.01'W
111°8'W