



DIVISION B



















East Fork
 UT-ASF-100340
 10/13/20
 E Fork: 83,068 &
 Center Cr: 1,274 Acres

Repair Status

- █ Completed - Inspected
- █ In Progress
- █ Repair Needed
- █ No Repair Needed
- █ Other - See Comments

Event Point

-  Aerial Hazard
-  Aerial Ignition
-  Airstrip or Airport
-  Bridge
-  Camp
-  Clean Up Area
-  Closure
-  Culvert
-  Dip Site
-  Drop Point
-  Dozer Push
-  Fence - Cut/Damaged
-  Fire Origin
-  Fire Station
-  First Aid Station
-  Gate
-  Hazard
-  Hazard Tree
- Helibase
- Unimproved Landing Area
- Helispot
- Hot Spot
- Incident Base

