



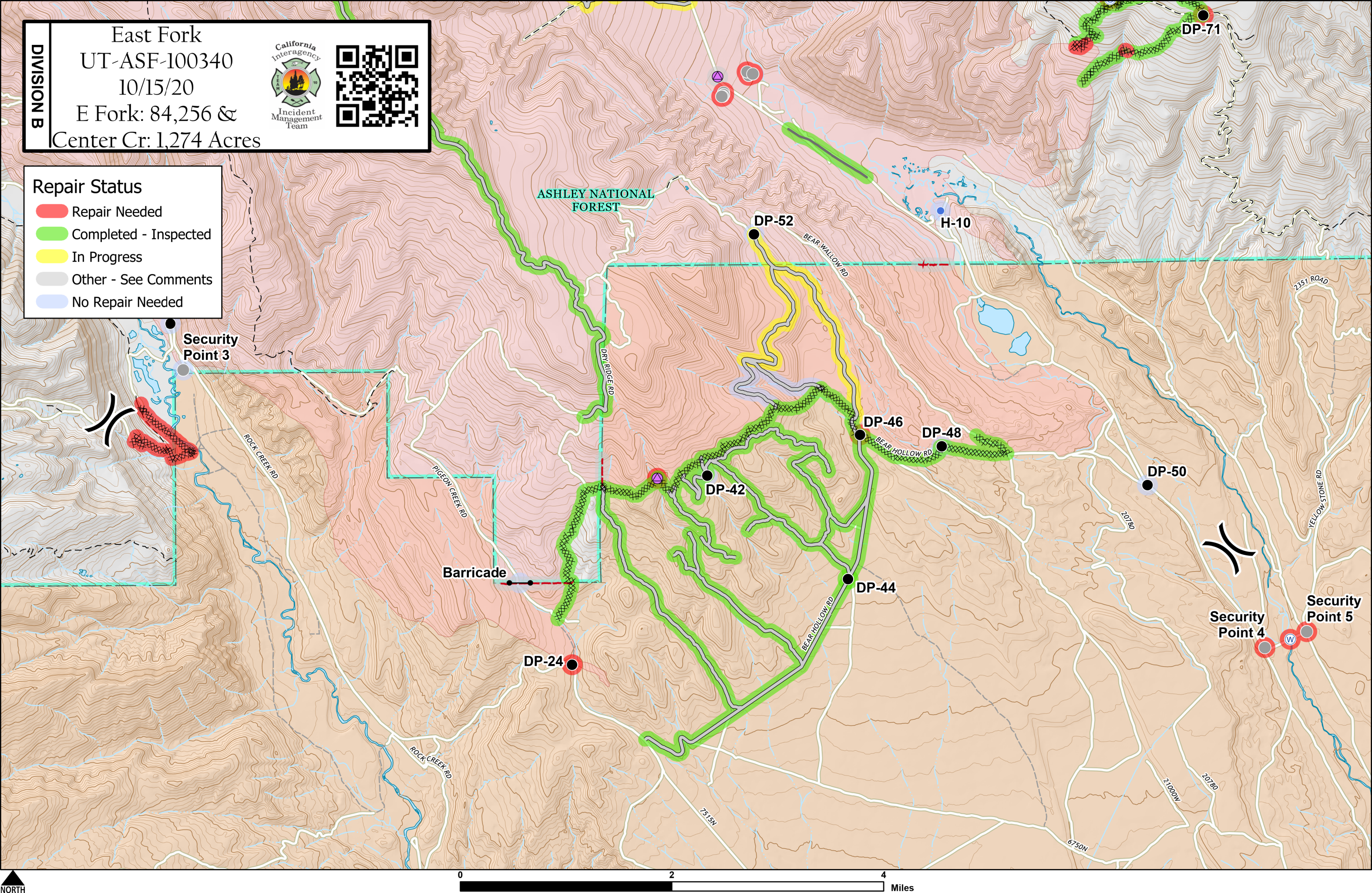
**DIVISION B**

East Fork  
 UT-ASF-100340  
 10/15/20  
 E Fork: 84,256 &  
 Center Cr: 1,274 Acres

**Repair Status**

- Repair Needed
- Completed - Inspected
- In Progress
- Other - See Comments
- No Repair Needed



ASHLEY NATIONAL FOREST

Security Point 3

Barricade

DP-52

H-10

DP-71

DP-42

DP-46

DP-48

DP-50

Security Point 5

Security Point 4

DP-24

DP-44

ROCK CREEK RD

PIGEON CREEK RD

DRY RIDGE RD

BEAR HOLLOW RD

BEAR WALLOW RD

2351 ROAD

YELLOW STONE RD

20780

21000N

20780

6750N

7315N

NORTH

