








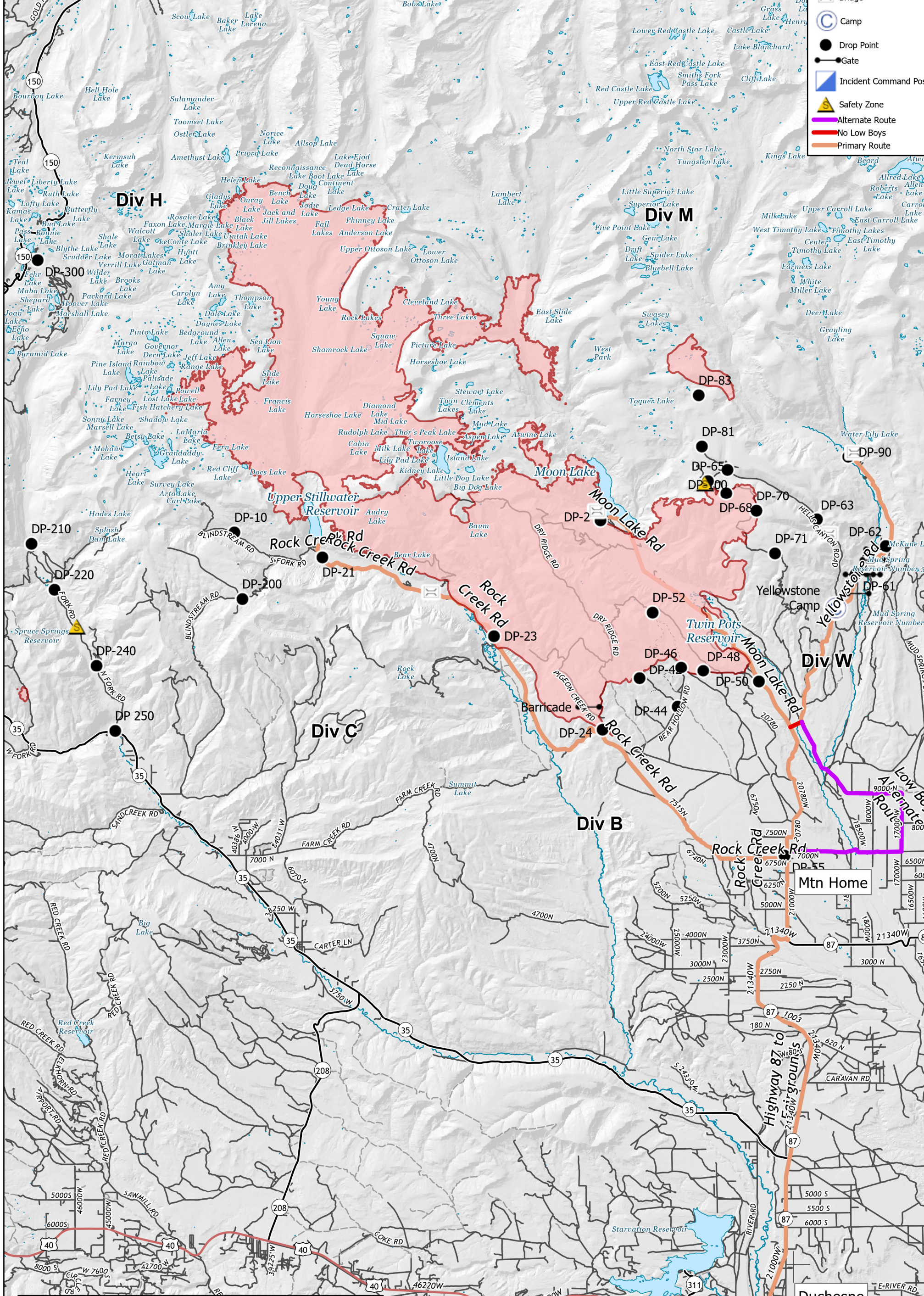



-  Bridge
-  Camp
-  Drop Point
-  Gate
-  Incident Command Post
-  Safety Zone
-  Alternate Route
-  No Low Boys
-  Primary Route




**TRANSPORTATION**

**East Fork**  
**UT-ASF-100340**



0 1 2 4 Miles



Duchesne  
 Emergency Operations Center  
 10/15/2020 0347  
 Proj: NAD, 1983 UTM Zone 12N