








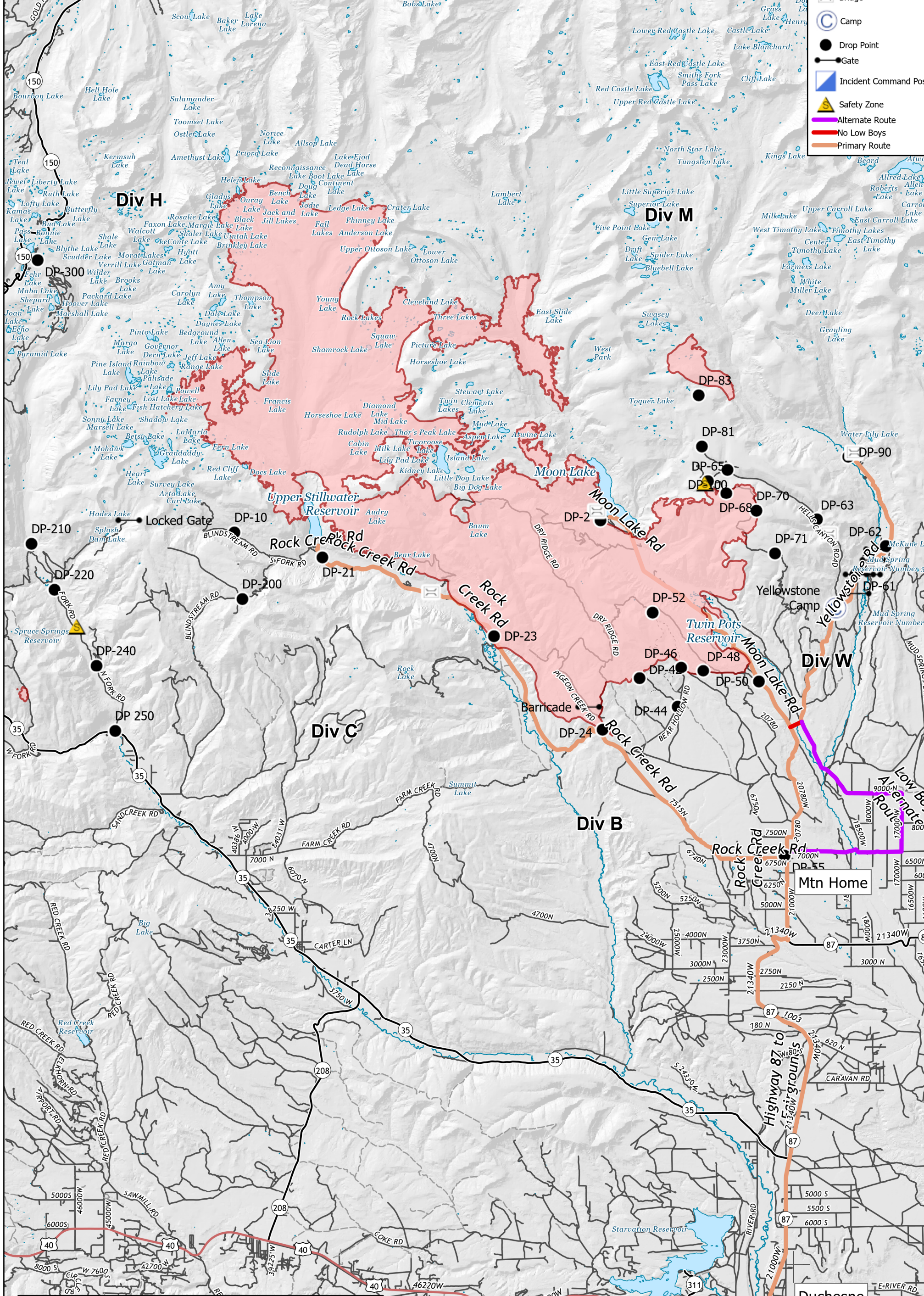




-  Bridge
-  Camp
-  Drop Point
-  Gate
-  Incident Command Post
-  Safety Zone
-  Alternate Route
-  No Low Boys
-  Primary Route



TRANSPORTATION

East Fork
UT-ASF-100340



0 1 2 4 Miles

Emergency Operations Center

10/17/2020 0429
Proj: NAD, 1983 UTM Zone 12N