









































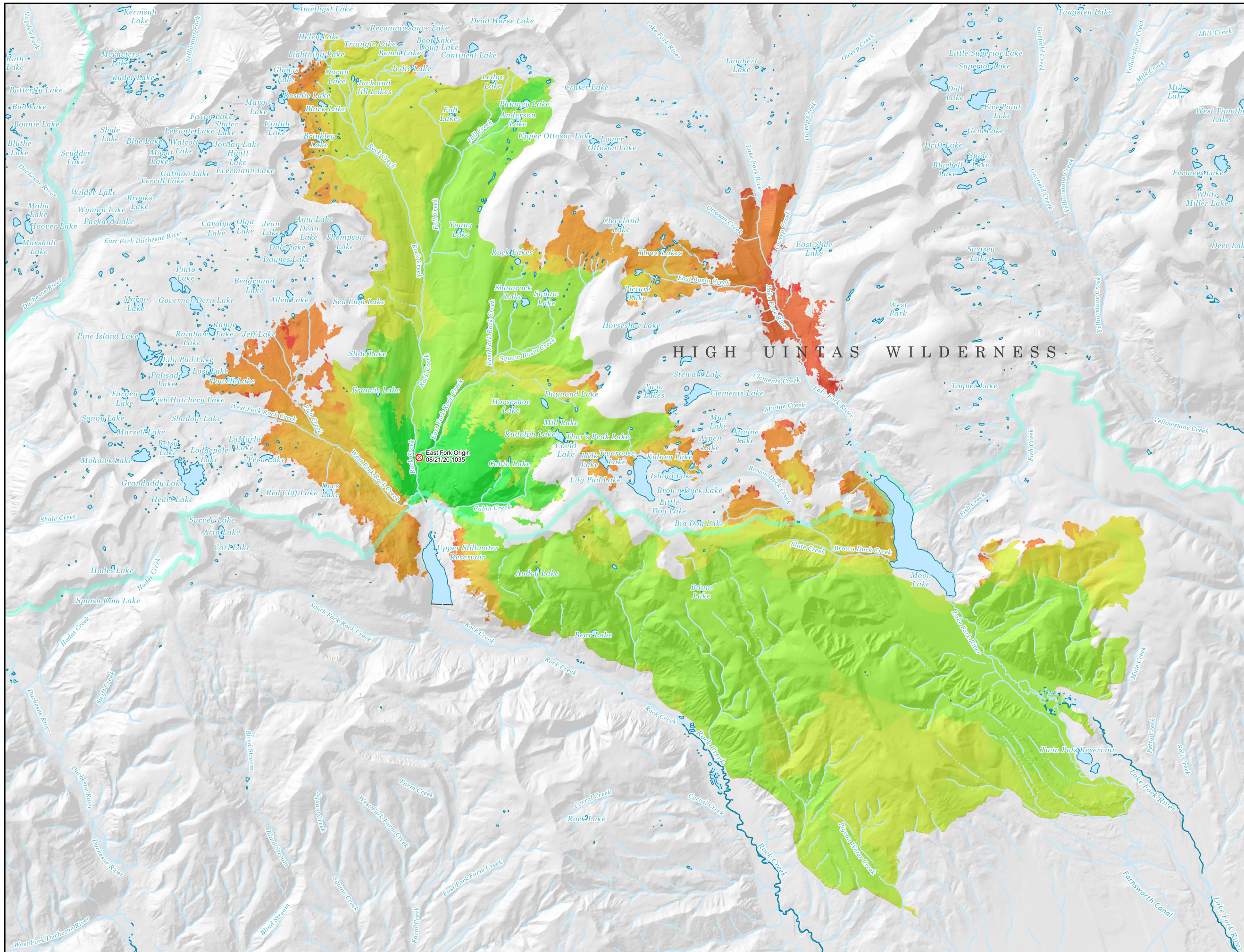


East Fork UT-ASF-100340 Final Progression Map 10/18/20 East Fork: 85,232 Acres

-  Fire Origin
- Date Time Daily Growth**
-  08/21 1800: 612 Acres
-  08/22 0000: 277 Acres
-  08/23 0242: 1,658 Acres
-  08/23 1912: 193 Acres
-  08/28 0110: 90 Acres
-  08/31 0141: 705 Acres
-  08/31 2253: 6 Acres
-  09/04 0134: 491 Acres
-  09/05 0211: 493 Acres
-  09/06 0223: 1,537 Acres
-  09/07 0203: 8,335 Acres
-  09/08 1720: 25,715 Acres
-  09/09 1625: 1,268 Acres
-  09/10 1137: 523 Acres
-  09/11 1532: 4,951 Acres
-  09/13 1735: 969 Acres
-  09/15 1200: 3,937 Acres
-  09/17 0045: 7,803 Acres
-  09/20 2030: 7,067 Acres
-  09/22 2215: 349 Acres
-  09/23 2154: 109 Acres
-  09/24 2000: 1,226 Acres
-  09/26 2300: 893 Acres
-  09/27 2200: 166 Acres
-  09/29 2345: 516 Acres
-  10/01 2100: 1,490 Acres
-  10/02 2000: 1,541 Acres
-  10/03 2200: 703 Acres
-  10/04 2000: 929 Acres
-  10/05 1930: 518 Acres
-  10/07 0235: 1,524 Acres
-  10/07 2020: 1,246 Acres
-  10/09 0125: 946 Acres
-  10/09 2200: 1,240 Acres
-  10/10 2057: 2,549 Acres
-  10/11 2213: 329 Acres
-  10/13 0052: 68 Acres
-  10/14 0006: 786 Acres
-  10/14 2331: 401 Acres
-  10/16 0026: 188 Acres
-  10/17 0106: 231 Acres



California Interagency
Incident Management Team