
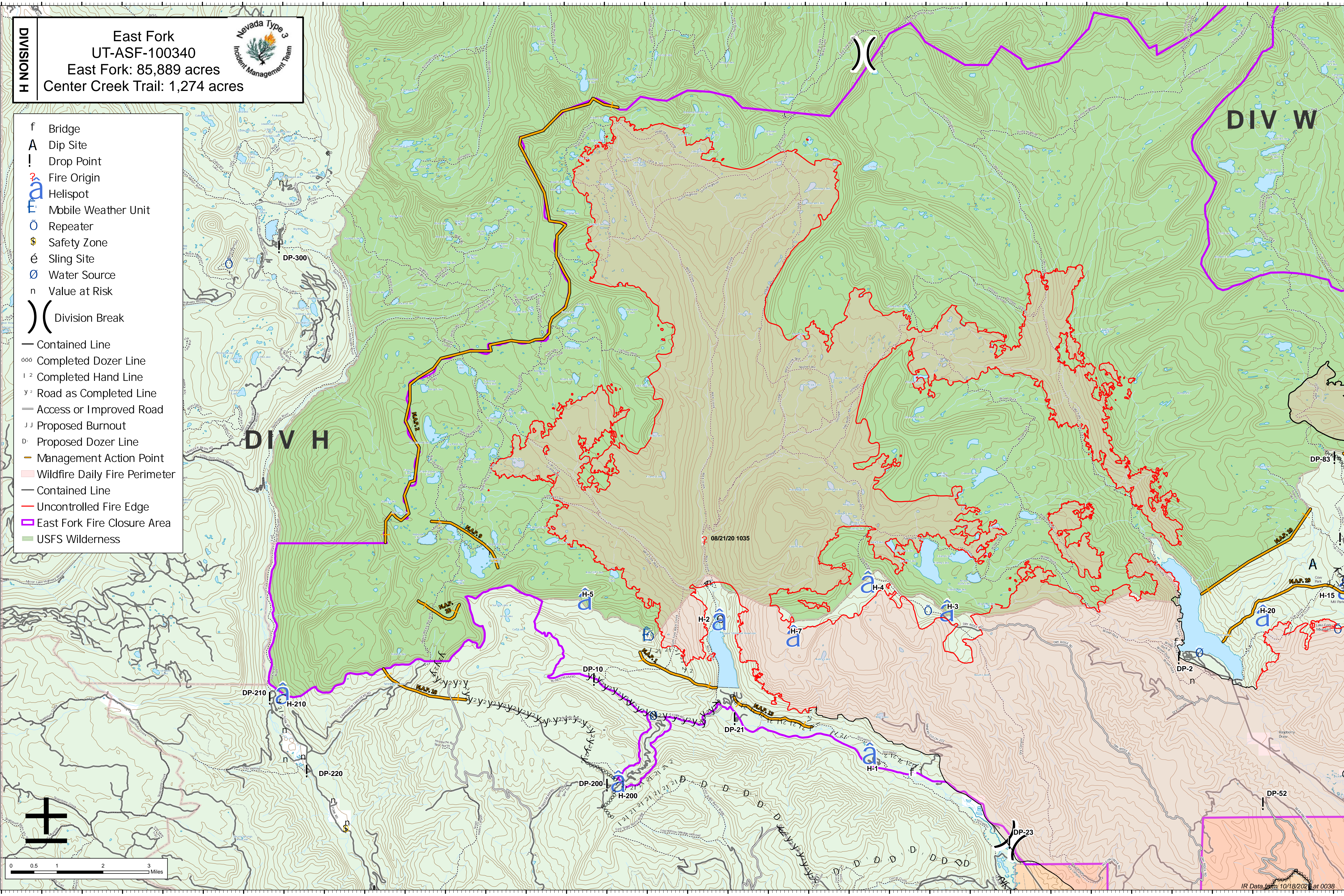
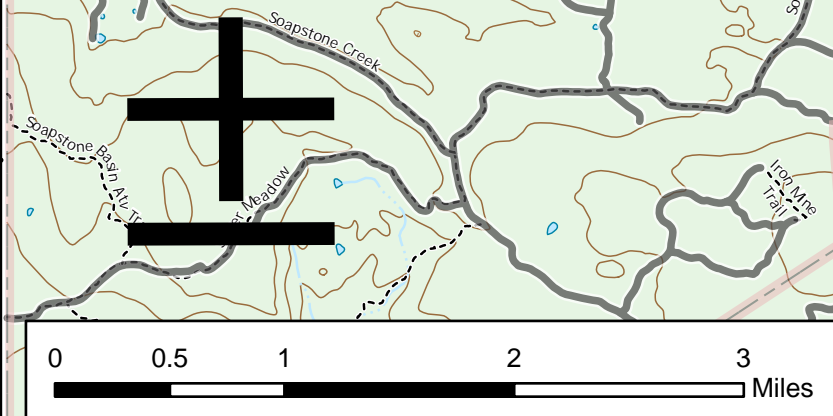


DIVISION H

East Fork
UT-ASF-100340
East Fork: 85,889 acres
Center Creek Trail: 1,274 acres



- f Bridge
- A Dip Site
- ! Drop Point
- Fire Origin
- Helispot
- Mobile Weather Unit
- Repeater
- Safety Zone
- é Sling Site
- Water Source
- n Value at Risk
-) (Division Break
- Contained Line
- o o o Completed Dozer Line
- l l l Completed Hand Line
- y y y Road as Completed Line
- Access or Improved Road
- J J Proposed Burnout
- D Proposed Dozer Line
- Management Action Point
- Wildfire Daily Fire Perimeter
- Contained Line
- Uncontrolled Fire Edge
- East Fork Fire Closure Area
- USFS Wilderness



DIV W

DIV H