
















DIVISION B

East Fork
UT-ASF-100340
10/18/20
E Fork: 85,232 & Center Cr:
1,274 Acres



-  Bridge
 -  Drop Point
 -  Helispot
 -  Water Source
 -  Division Break
 -  Completed Dozer Line
 -  Completed Hand Line
 -  Road as Completed Line
 -  Access or Improved Road
 -  Proposed Dozer Line
 -  Management Action Point
 -  Wildfire Daily Fire Perimeter
- FeatureCategory**
-  Contained Line
 -  Uncontrolled Fire Edge

