




















**DIVISION C**

**East Fork**  
**UT-ASF-100340**  
**East Fork: 85,889 acres**  
**Center Ck: 1,274 acres**



-  Bridge
  -  Drop Point
  -  Helispot
  -  Mobile Weather Unit
  -  Repeater
  -  Sling Site
  -  Water Source
  -  Value at Risk
  -  Division Break
  -  Completed Dozer Line
  -  Completed Hand Line
  -  Road as Completed Line
  -  Access or Improved Road
  -  Proposed Dozer Line
  -  Management Action Point
  -  Wildfire Daily Fire Perimeter
- FeatureCategory**
-  Contained Line
  -  Uncontrolled Fire Edge

