

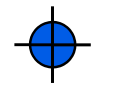














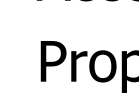


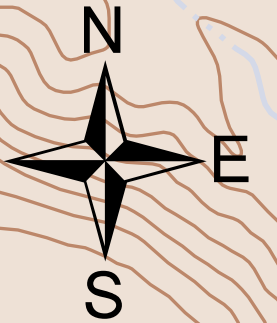



DIVISION M

East Fork
UT-ASF-100340
East Fork: 85,889 acres
Center CK: 1,274 acres



-  Bridge
-  Dip Site
-  Drop Point
-  Helispot
-  Repeater
-  Safety Zone
-  Water Source
-  Value at Risk
-  Division Break
-  Contained Line
-  Completed Dozer Line
-  Completed Hand Line
-  Road as Completed Line
-  Access or Improved Road
-  Proposed Burnout
-  Management Action Point
-  Wildfire Daily Fire Perimeter
- FeatureCategory**
-  Contained Line
-  Uncontrolled Fire Edge

0 0.5 1 2 3 Miles

