































DIVISION W

East Fork
 UT-ASF-100340
 East Fork: 85,889 acres
 Center Creek Trail: 1,274 acres



-  Bridge
-  Camp
-  Culvert
-  Dip Site
-  Drop Point
-  Fire Origin
-  Helispot
-  Mobile Weather Unit
-  Repeater
-  Safety Zone
-  Sling Site
-  Staging Area
-  Water Source
-  Value at Risk
-  Division Break
-  Contained Line
-  Completed Dozer Line
-  Completed Hand Line
-  Road as Completed Line
-  Access or Improved Road
-  Proposed Burnout
-  Proposed Dozer Line
-  Planned Secondary Line
-  Management Action Point
-  Wildfire Daily Fire Perimeter
-  Contained Line
-  Uncontrolled Fire Edge
-  East Fork Fire Closure Area
-  USFS Wilderness

