
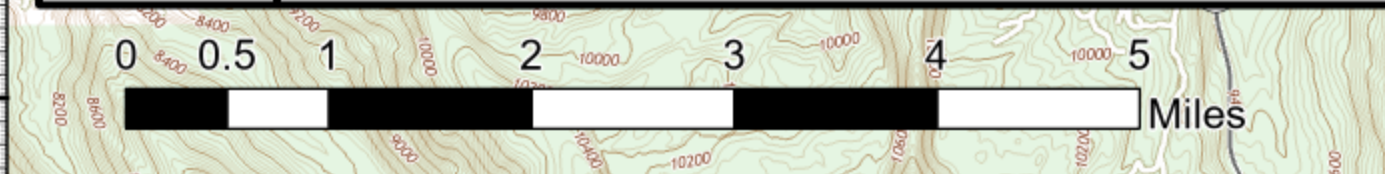
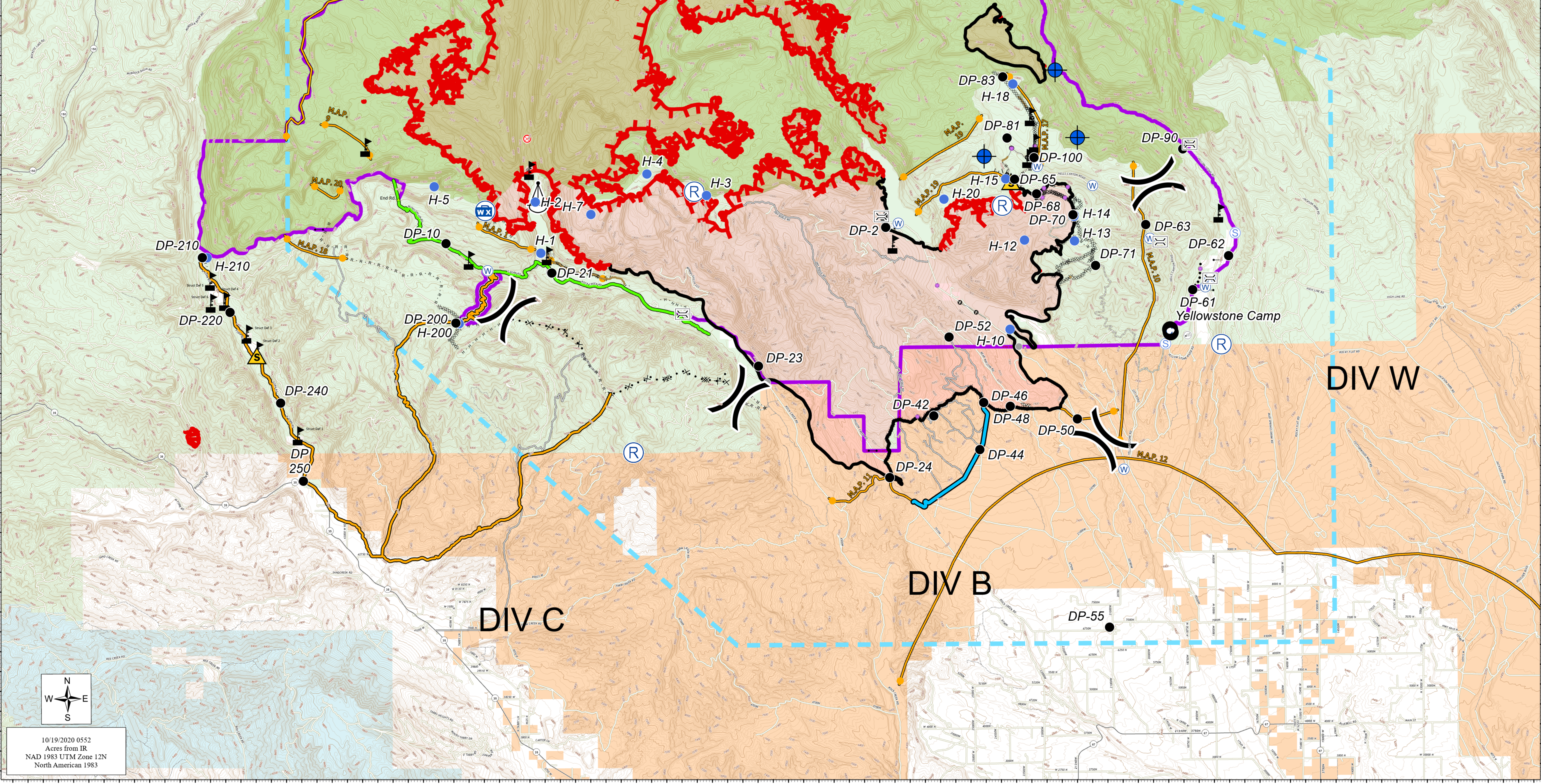


BRIEFING

East Fork
2020-UTASF-100340
10/18/20
 E Fork: 85,889 & Center Cr: 1,274

- Bridge
- Culvert
- Camp
- Dip Site
- Drop Point
- Hellsport
- Mobile Weather Unit
- Repeater
- Safety Zone
- Sling Site
- Staging Area
- Water Source
- Value at Risk
- Division Break
- Uncontrolled Fire Edge
- Contained Line
- Completed Dozer Line
- Completed Hand Line
- Road as Completed Line
- Access or Improved Road
- Proposed Burnout
- Proposed Dozer Line
- Planned Secondary Line
- Temporary Flight Restriction
- Fence
- Repair Line
- Road Repair
- Management Action Point
- Other
- Primary
- Alternate
- Contingency
- Wildfire Daily Fire Perimeter
- FS Wilderness
- LLine



10/19/2020 0552
 Acres from IR
 NAD 1983 UTM Zone 12N
 North American 1983