
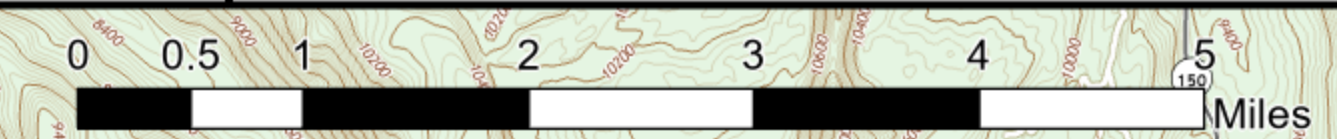
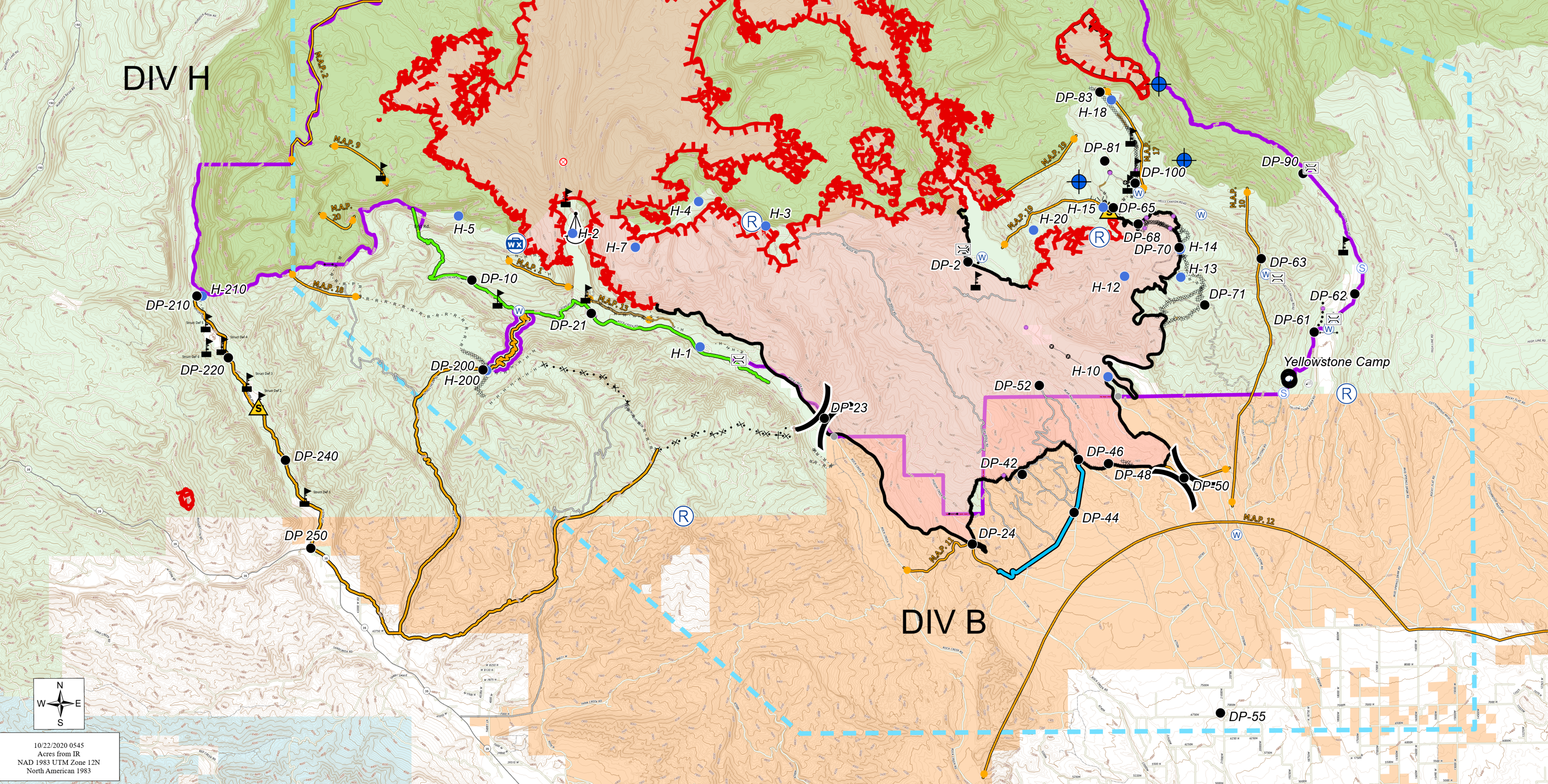


OPERATIONS

East Fork
2020-UTASF-100340
10/22/2020
 E Fork: 87,000 & Center Cr: 1,281 as of 10/22

- Bridge
- Culvert
- Camp
- Dip Site
- Drop Point
- Hellsport
- Mobile Weather Unit
- Repeater
- Safety Zone
- Sling Site
- Staging Area
- Water Source
- Value at Risk
- Division Break
- Uncontrolled Fire Edge
- Contained Fire Line
- Completed Dozer Line
- Completed Hand Line
- Road as Completed Line
- Access or Improved Road
- Proposed Burnout
- Proposed Dozer Line
- Planned Secondary Line
- Temporary Flight Restriction
- Fence
- Repair Line
- Road Repair
- Management Action Point
- Other
- Primary
- Alternate
- Contingency
- FS Wilderness
- East Fork Fire Closure Area
- Fire Perimeter



10/22/2020 0545
 Acres from IR
 NAD 1983 UTM Zone 12N
 North American 1983

110°59'W 110°58'W 110°57'W 110°56'W 110°55'W 110°54'W 110°53'W 110°52'W 110°51.01'W 110°50'W 110°49'W 110°48'W 110°47'W 110°46'W 110°45'W 110°44'W 110°43'W 110°42'W 110°41'W 110°40'W 110°39'W 110°38'W 110°37'W 110°36.01'W 110°35'W 110°34'W 110°33'W 110°32'W 110°31'W 110°30'W 110°29'W 110°28'W 110°27'W 110°26'W 110°25'W 110°24'W 110°23'W 110°22'W 110°21.01'W 110°20'W 110°19'W 110°18'W 110°17'W 110°16'W 110°15'W 110°14'W