















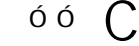
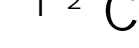















DIVISION H

East Fork
UT-ASF-100340
10/26/2020
East Fork: 89,463 & Center
Ck: 1,281 acres as of 10/25



-  Bridge
-  Dip Site
-  Drop Point
-  Fire Origin
-  Gate
-  Helispot
-  Internet Access
-  Mobile Weather Unit
-  Repair Point
-  Repeater
-  Safety Zone
-  Sling Site
-  Water Source
-  Value at Risk
-  Other
-  Uncontrolled Fire Edge
-  Contained Line
-  Completed Dozer Line
-  Completed Hand Line
-  Road as Completed Line
-  Access or Improved Road
-  Proposed Burnout
-  Proposed Dozer Line
-  Planned Secondary Line
-  Temporary Flight Restriction
-  Fence
-  Repair Line
-  Road Repair
-  Management Action Point
-  Other

