


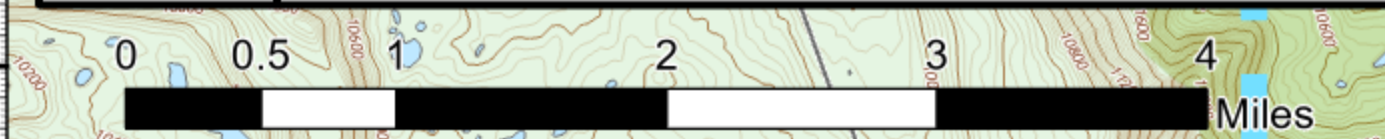
OPERATIONS

East Fork

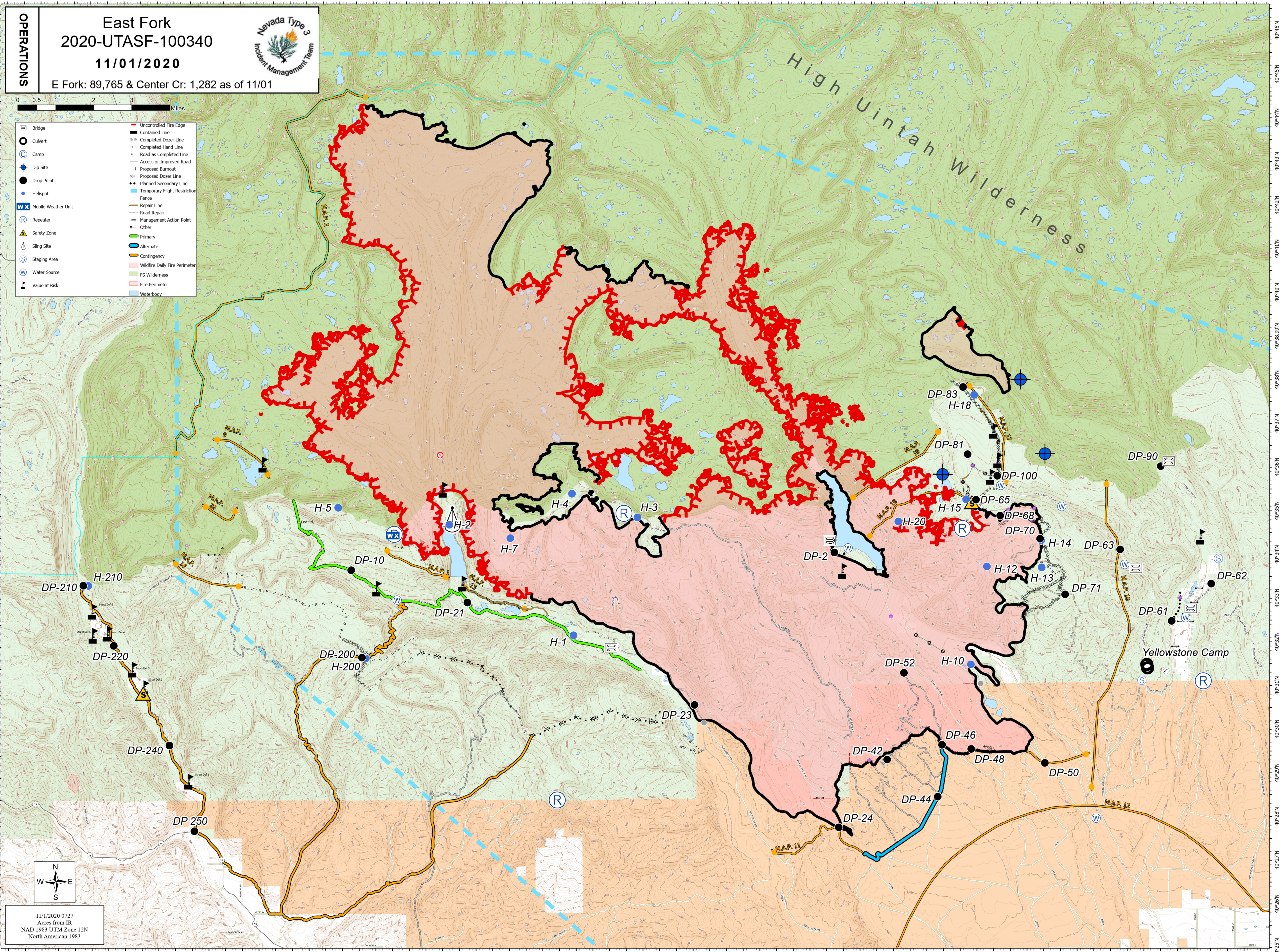

2020-UTASF-100340

11/01/2020

E Fork: 89,765 & Center Cr: 1,282 as of 11/01

- Bridge
- Culvert
- Camp
- Dip Site
- Drop Point
- Hellsport
- Mobile Weather Unit
- Repeater
- Safety Zone
- Sling Site
- Staging Area
- Water Source
- Value at Risk
- Uncontrolled Fire Edge
- Contained Line
- Completed Dozer Line
- Completed Hand Line
- Road as Completed Line
- Access or Improved Road
- Proposed Burnout
- Proposed Dozer Line
- Planned Secondary Line
- Temporary Flight Restriction
- Fence
- Repair Line
- Road Repair
- Management Action Point
- Other
- Primary
- Alternate
- Contingency
- Wildfire Daily Fire Perimeter
- FS Wilderness
- Fire Perimeter
- Waterbody

11/1/2020 0727
Acres from IR
NAD 1983 UTM Zone 12N
North American 1983