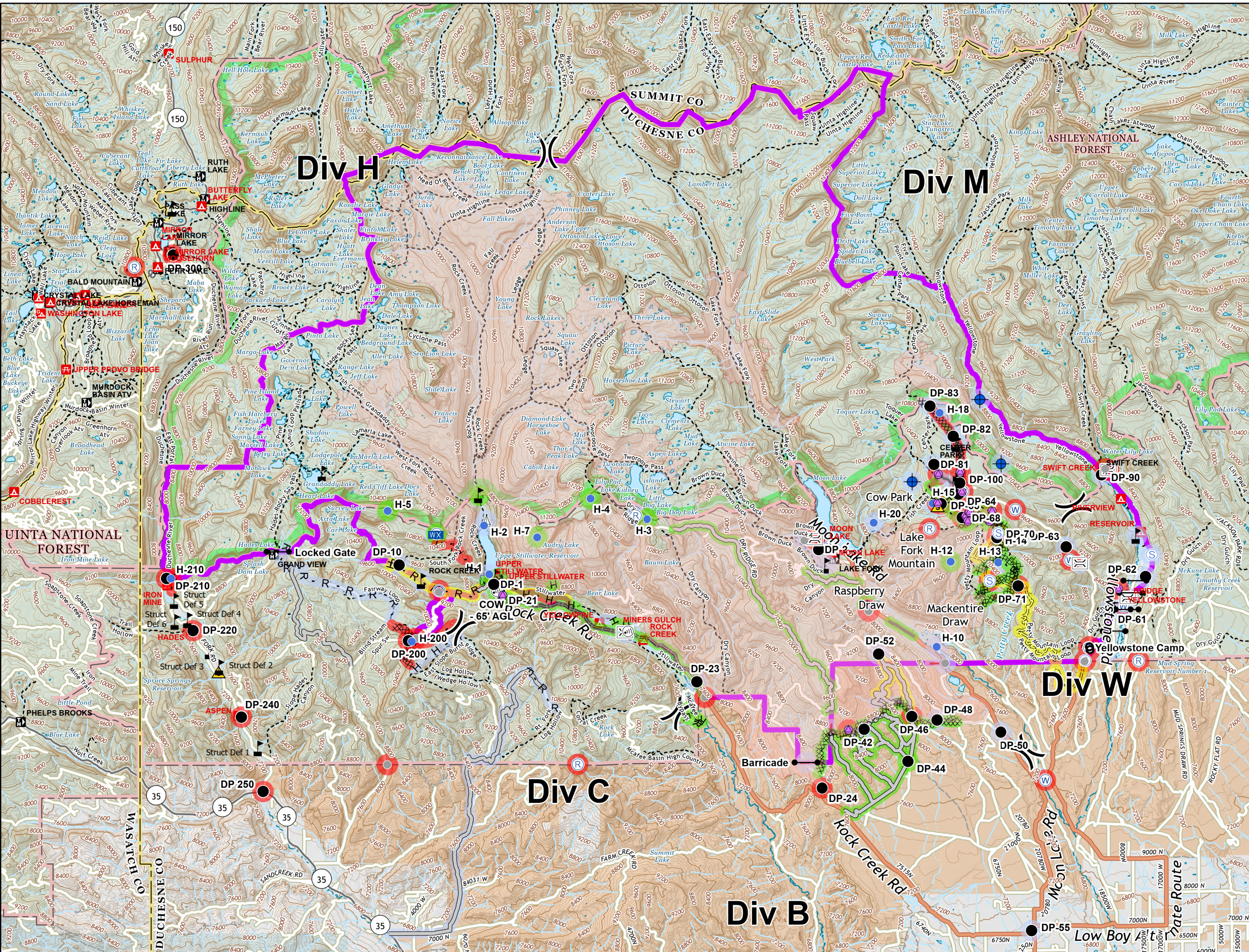




East Fork UT-ASF-100340 Final Repair Map 10/18/20 East Fork: 85,232 Acres



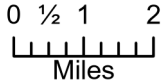
- Bridge
 - Camp
 - Culvert
 - Dip Site
 - Drop Point
 - Gate
 - Helispot
 - Internet Access
 - Mobile Weather Unit
 - Repair Point
 - Repeater
 - Safety Zone
 - Sling Site
 - Staging Area
 - Water Source
 - Value at Risk
 - Other
 - Division Break
 - Completed Dozer Line
 - Completed Hand Line
 - Road as Completed Line
 - Access or Improved Road
 - Fence
 - Repair Line
 - Road Repair
 - Other
 - East Fork Fire Closure Area
- Repair Status**
- Completed - Inspected
 - In Progress
 - Repair Needed
 - No Repair Needed
 - Other - See Comments
- Land Status**
- Tribal Lands
 - State
 - US Forest Service (USFS)
 - Private
 - USFS Wilderness



California
Interagency
Incident
Management
Team



N



0 1/2 1 2
Miles