


110°29'W 110°28'W 110°27'W 110°26'W 110°25'W


40°40'N


**OWNERSHIP**

**Center Creek**  
 UT-ASF-100353  
 1,225 Acres  
 as of 09/24/2020 2000



Team 7

 Wildfire Daily Fire Perimeter

 USFS: 1,225 Acres (100%)



40°38.99'N

40°38.99'N

40°38'N

40°38'N



0 1 Miles

110°29'W 110°28'W 110°27'W 110°26'W 110°25'W