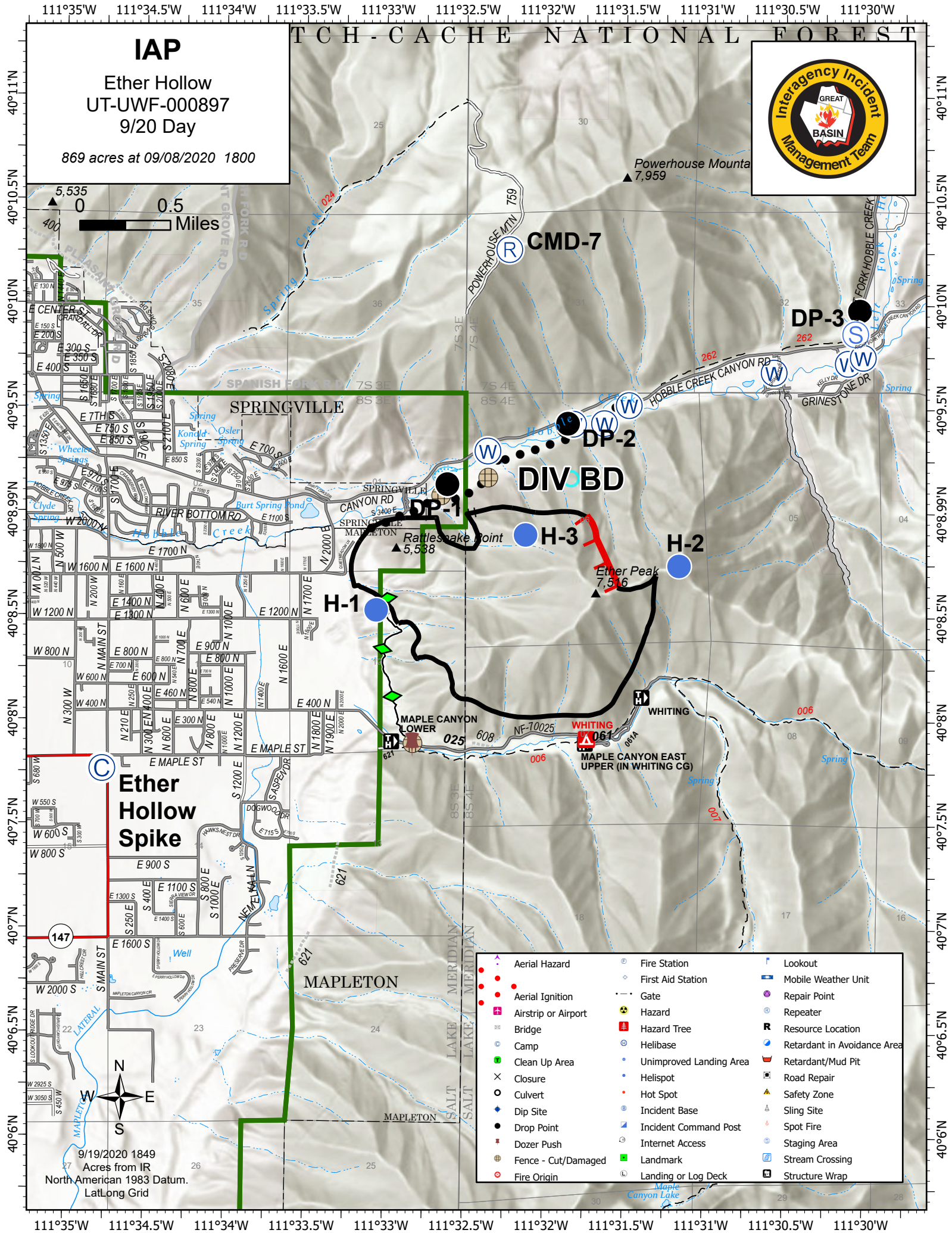

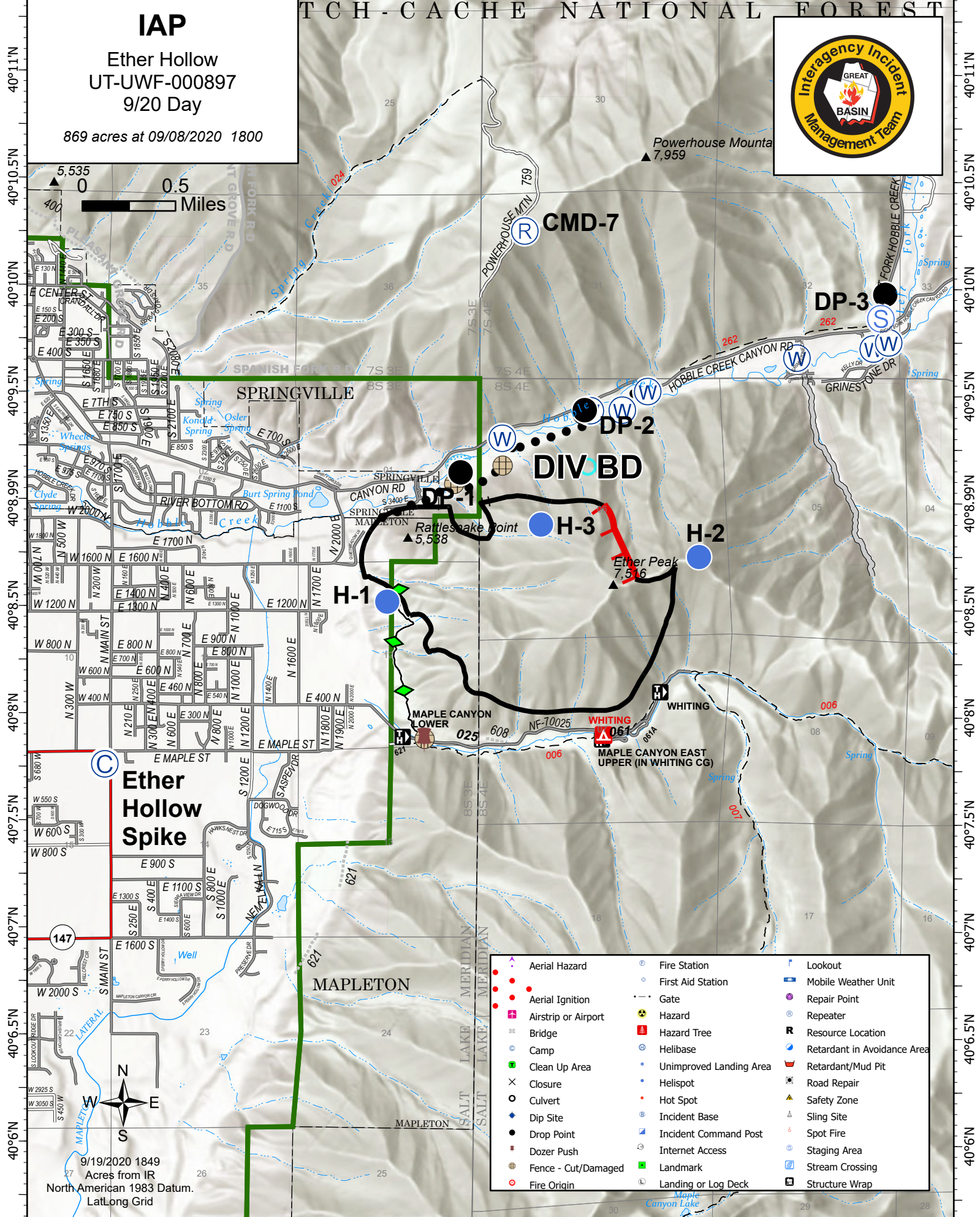


111°35'W 111°34.5'W 111°34'W 111°33.5'W 111°33'W 111°32.5'W 111°32'W 111°31.5'W 111°31'W 111°30.5'W 111°30'W

IAP

Ether Hollow
UT-UWF-000897
9/20 Day

869 acres at 09/08/2020 1800



| | | | | | |
|--|---------------------|--|-------------------------|--|-----------------------------|
| | Aerial Hazard | | Fire Station | | Lookout |
| | Aerial Ignition | | First Aid Station | | Mobile Weather Unit |
| | Airstrip or Airport | | Gate | | Repair Point |
| | Bridge | | Hazard | | Repeater |
| | Camp | | Hazard Tree | | Resource Location |
| | Clean Up Area | | Helibase | | Retardant in Avoidance Area |
| | Closure | | Unimproved Landing Area | | Retardant/Mud Pit |
| | Culvert | | Helispot | | Road Repair |
| | Dip Site | | Hot Spot | | Safety Zone |
| | Drop Point | | Incident Base | | Sling Site |
| | Dozer Push | | Incident Command Post | | Spot Fire |
| | Fence - Cut/Damaged | | Internet Access | | Staging Area |
| | Fire Origin | | Landing or Log Deck | | Stream Crossing |
| | | | | | Structure Wrap |

111°35'W 111°34.5'W 111°34'W 111°33.5'W 111°33'W 111°32.5'W 111°32'W 111°31.5'W 111°31'W 111°30.5'W 111°30'W