






113°29'30"W 113°29'0"W 113°28'30"W 113°28'0"W 113°27'30"W 113°27'0"W 113°26'30"W


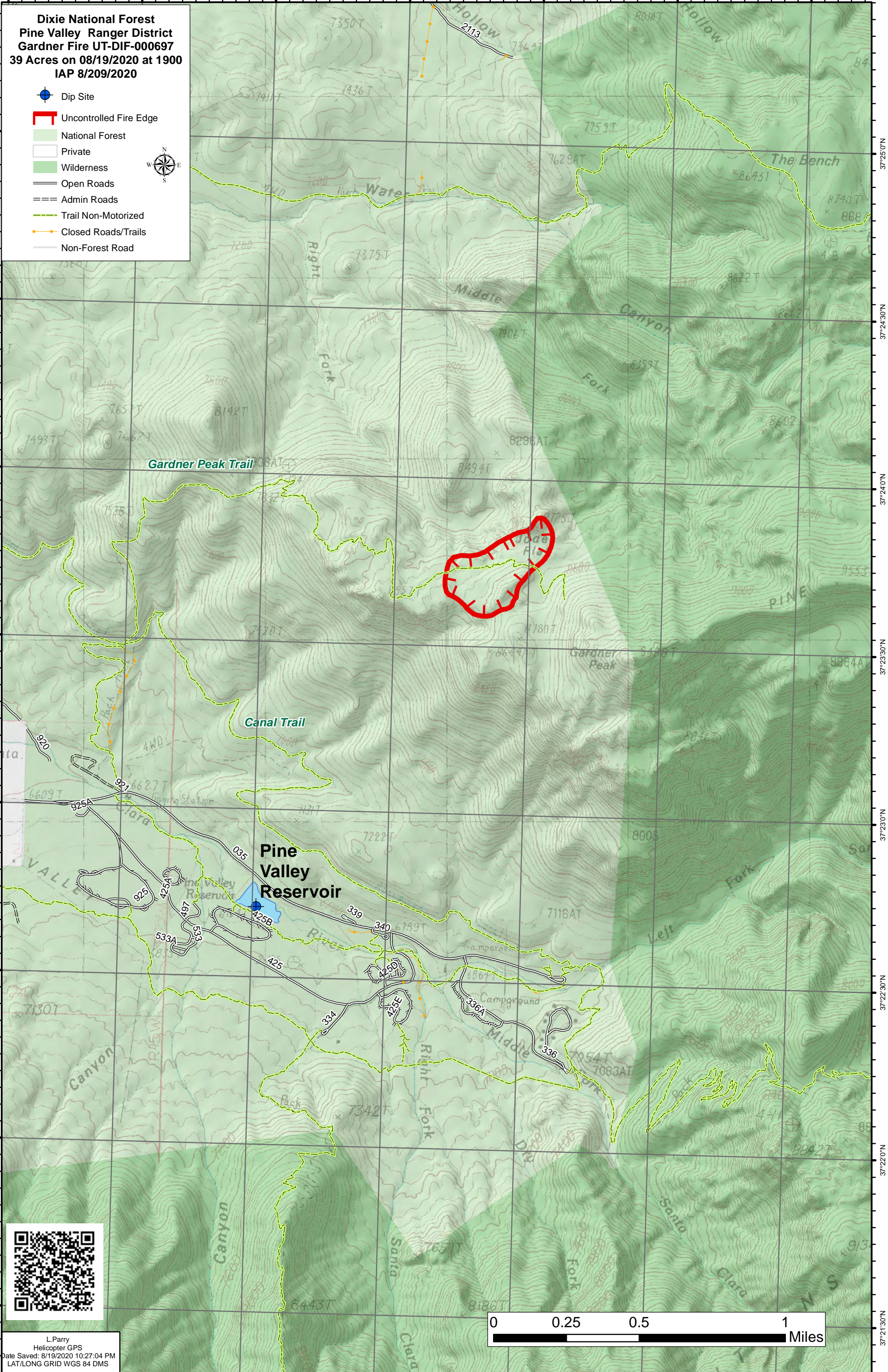
Dixie National Forest
Pine Valley Ranger District
Gardner Fire UT-DIF-000697
39 Acres on 08/19/2020 at 1900
IAP 8/209/2020

-  Dip Site
-  Uncontrolled Fire Edge
-  National Forest
-  Private
-  Wilderness
-  Open Roads
-  Admin Roads
-  Trail Non-Motorized
-  Closed Roads/Trails
-  Non-Forest Road



37°25'0"N
37°24'30"N
37°24'0"N
37°23'30"N
37°23'0"N
37°22'30"N
37°22'0"N
37°21'30"N

37°25'0"N
37°24'30"N
37°24'0"N
37°23'30"N
37°23'0"N
37°22'30"N
37°22'0"N
37°21'30"N



L. Parry
Helicopter GPS
Date Saved: 8/19/2020 10:27:04 PM
LAT/LONG GRID WGS 84 DMS

113°29'0"W 113°28'30"W 113°28'0"W 113°27'30"W 113°27'0"W 113°26'30"W