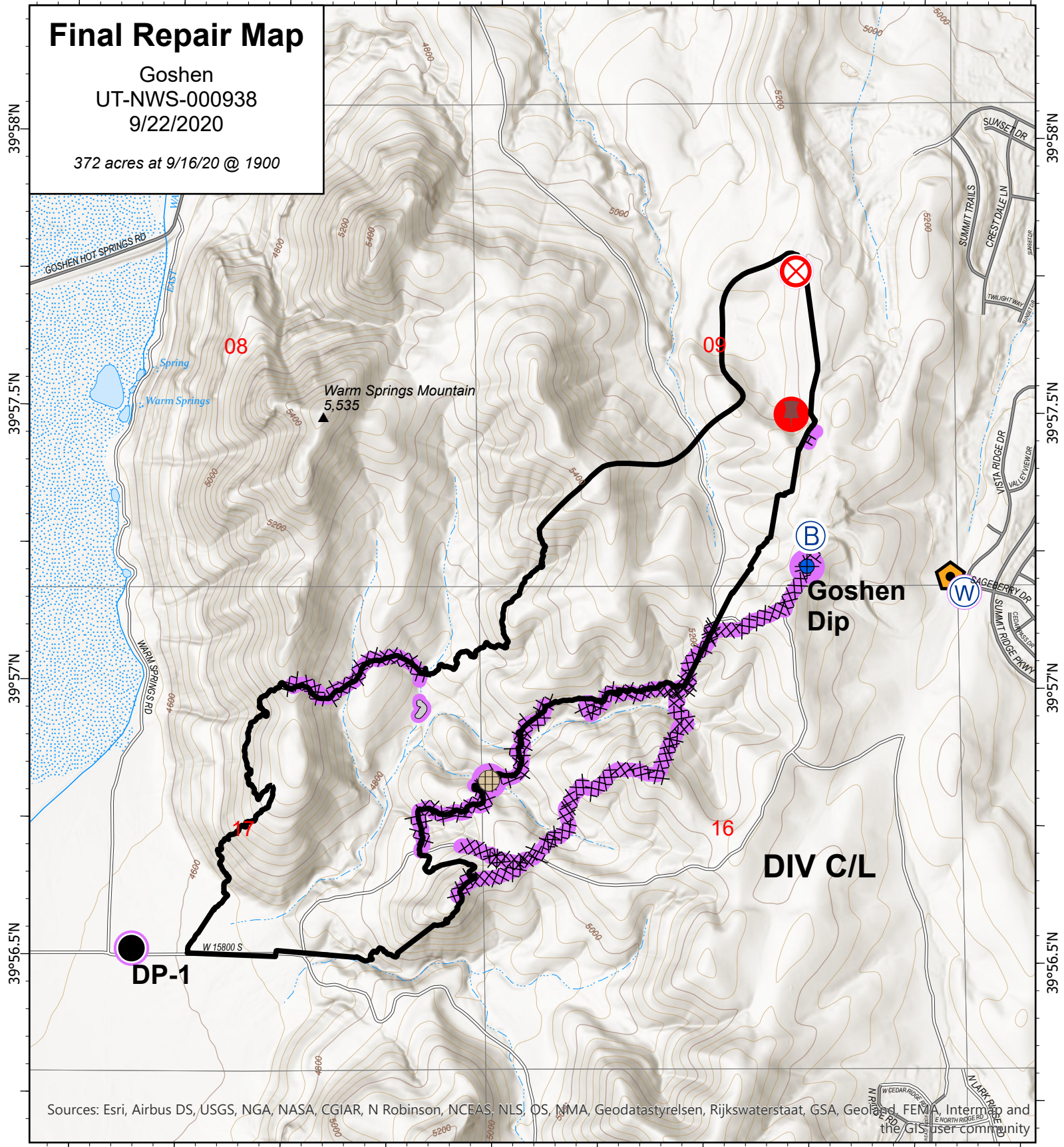


111°51.5'W 111°51.01'W 111°50.5'W 111°50'W 111°49.5'W

Final Repair Map


Goshen
 UT-NWS-000938
 9/22/2020

372 acres at 9/16/20 @ 1900



















Sources: Esri, Airbus DS, USGS, NGA, NASA, CGIAR, N Robinson, NCEAS, NLS, OS, NMA, Geodatastyrelsen, Rijkswaterstaat, GSA, Geoland, FEMA, Intermap and the GIS user community


111°51.5'W 111°51.01'W 111°50.5'W 111°50'W 111°49.5'W



mmh
 9/22/2020 1003
 Acres from IR and GPS
 North American 1983 Datum.
 Lat/Long Grid

 Dip Site	 Fire Origin	 Completed Dozer Line	 Unknown
 Drop Point	 Incident Base	 Completed Hand Line	 Unknown
 Dozer Push	 Water Source	 Access or Improved Road	 Other Property
 Fence - Cut/Damaged	 Contained Line	 Repair Needed	





0 1,250 2,500 5,000
 Feet