









Fire: MahoganyFire  
 Briefing Date: 20200630  
 Imagery Date: 20200629  
 Imagery Time: 1955 PDT  
 IR Analyst: Steven Gazdik  
 Interpreted Acreage: 2794.47

-  Heat Perimeter
-  Intense Heat
-  Scattered Heat
-  Isolated Heat Sources




Imagery Location



**NAD 1983 UTM ZONE 10N**

**SCALE: 1:24,000**

0 0.23 0.45 0.9 Miles



Source: Esri, Maxar, GeoEye, Earthstar Geographics, CNES/Airbus DS, USDA, USGS, AeroGRID, IGN, and the GIS User Community

