





Source: Esri, DigitalGlobe, GeoEye, Earthstar Geographics, CNES/Airbus DS, USDA, USGS, AeroGRID, IGN, and the GIS User Community

-  Heat Perimeter
-  Intense Heat Areas
-  Scattered Heat Areas
-  Isolated Heat Areas

# Mahogany Fire

## NV-HTF-500736

### Infrared Heat Sources



IR Interpreter: Shelly Carroll  
 IR interpreted acres: 2,794  
 Date: 07/02/2020 0330hrs  
 Scan date: 07/01/2020 2200hrs

