
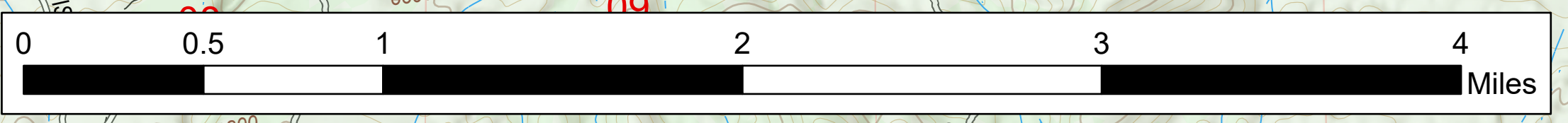


AIR OPS

Mahogany
 NV-HTF-500732
 07/02/2020
 2,794 Acres

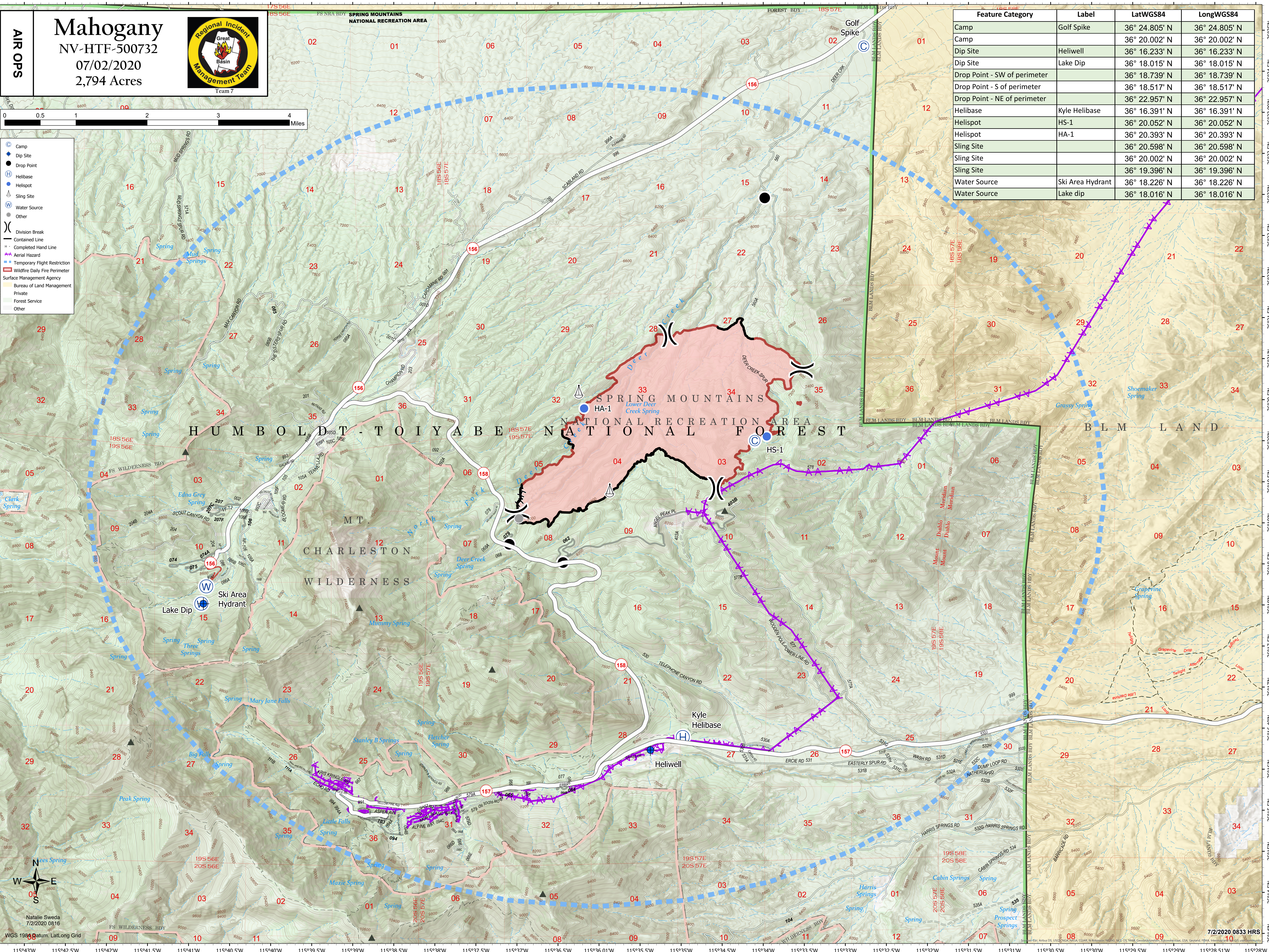


Regional Incident Management Team
 Team 7



- Camp
 - Dip Site
 - Drop Point
 - Helibase
 - Helispot
 - Sling Site
 - Water Source
 - Other
- Division Break
 - Contained Line
 - Completed Hand Line
 - Aerial Hazard
 - Temporary Flight Restriction
 - Wildfire Daily Fire Perimeter
 - Surface Management Agency
 - Bureau of Land Management
 - Private
 - Forest Service
 - Other

Feature Category	Label	LatWGS84	LongWGS84
Camp	Golf Spike	36° 24.805' N	36° 24.805' N
Camp		36° 20.002' N	36° 20.002' N
Dip Site	Heliwell	36° 16.233' N	36° 16.233' N
Dip Site	Lake Dip	36° 18.015' N	36° 18.015' N
Drop Point - SW of perimeter		36° 18.739' N	36° 18.739' N
Drop Point - S of perimeter		36° 18.517' N	36° 18.517' N
Drop Point - NE of perimeter		36° 22.957' N	36° 22.957' N
Helibase	Kyle Helibase	36° 16.391' N	36° 16.391' N
Helispot	HS-1	36° 20.052' N	36° 20.052' N
Helispot	HA-1	36° 20.393' N	36° 20.393' N
Sling Site		36° 20.598' N	36° 20.598' N
Sling Site		36° 20.002' N	36° 20.002' N
Water Source	Ski Area Hydrant	36° 18.226' N	36° 18.226' N
Water Source	Lake dip	36° 18.016' N	36° 18.016' N



N
W E
S

Natalie Sweda
 7/2/2020 08:16

WGS 1983 Datum, Lat/Long Grid