

115°41.5'W 115°40.5'W 115°39.5'W 115°38.5'W 115°37.5'W 115°36.5'W 115°35.5'W 115°34.5'W 115°33.5'W 115°32.5'W 115°31.5'W 115°30.5'W 115°29.5'W 115°28.51'W 115°27.5'W


IAP INDEX

Mahogany

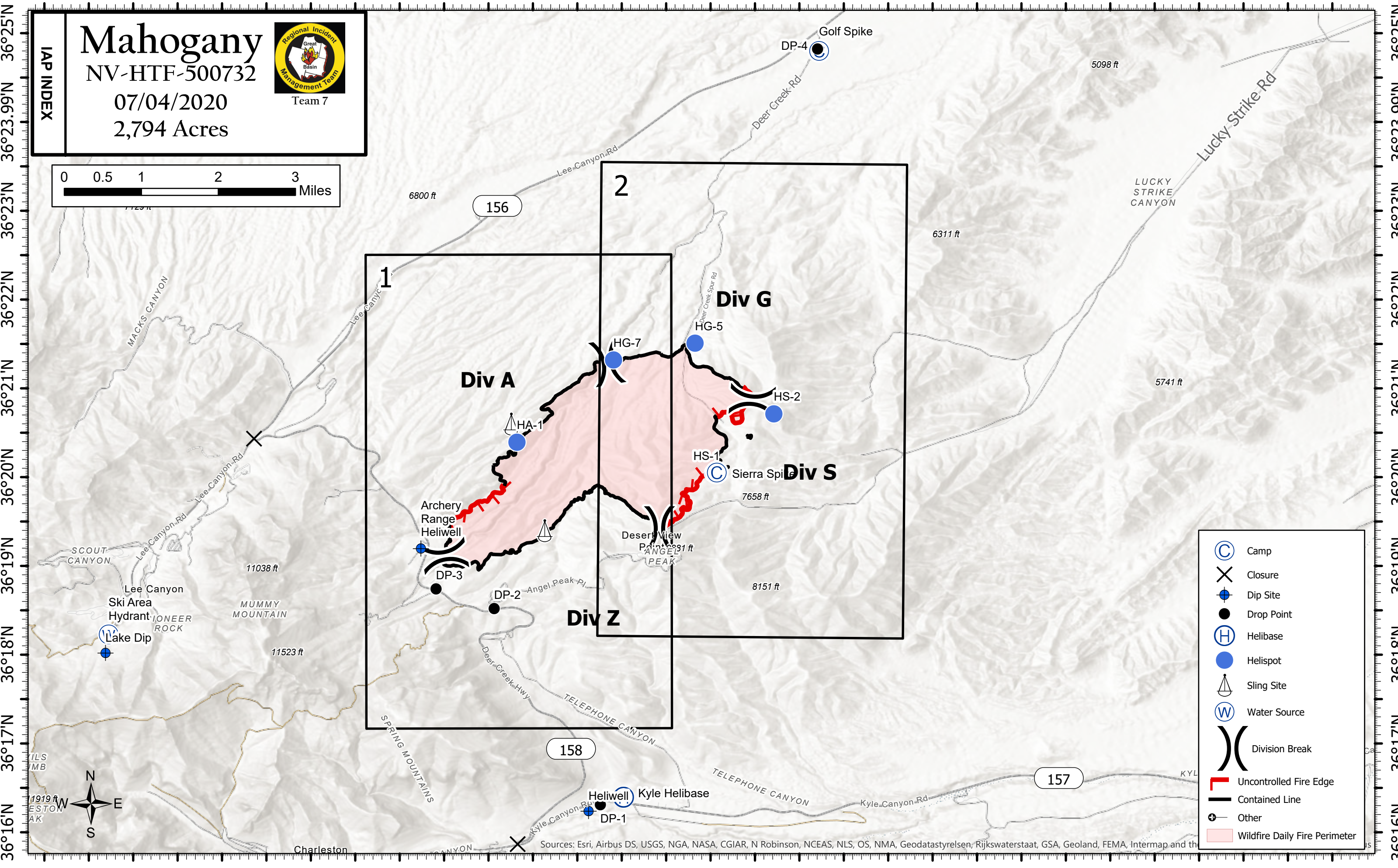
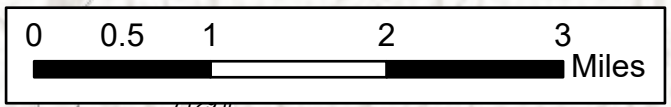
NV-HTF-500732

07/04/2020

2,794 Acres



Team 7



- Camp
- Closure
- Dip Site
- Drop Point
- Helibase
- Helispot
- Sling Site
- Water Source
- Division Break
- Uncontrolled Fire Edge
- Contained Line
- Other
- Wildfire Daily Fire Perimeter



115°41.5'W 115°40.5'W 115°39.5'W 115°38.5'W 115°37.5'W 115°36.5'W 115°35.5'W 115°34.5'W 115°33.5'W 115°32.5'W 115°31.5'W 115°30.5'W 115°29.5'W 115°28.51'W 115°27.5'W