








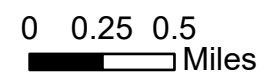



# Monarch Fire NV-CCD-30333 June 28, 2020 2,324 Acres IAP

-  Dip Site
-  Drop Point
-  Helispot
-  Repeater
-  Value at Risk
-  Division Break
-  Uncontrolled Fire Edge
-  Contained Line
-  Completed Hand Line
-  BLM
-  BIA
-  BLM Wilderness Study Areas
-  Lake / Pond
-  Lake / Pond (Intermittent)
-  Stream/River; Artificial Path
-  Stream/River Intermittent



Author: Matt Dickinson  
Current Time: 6/27/2020 4:17 PM

