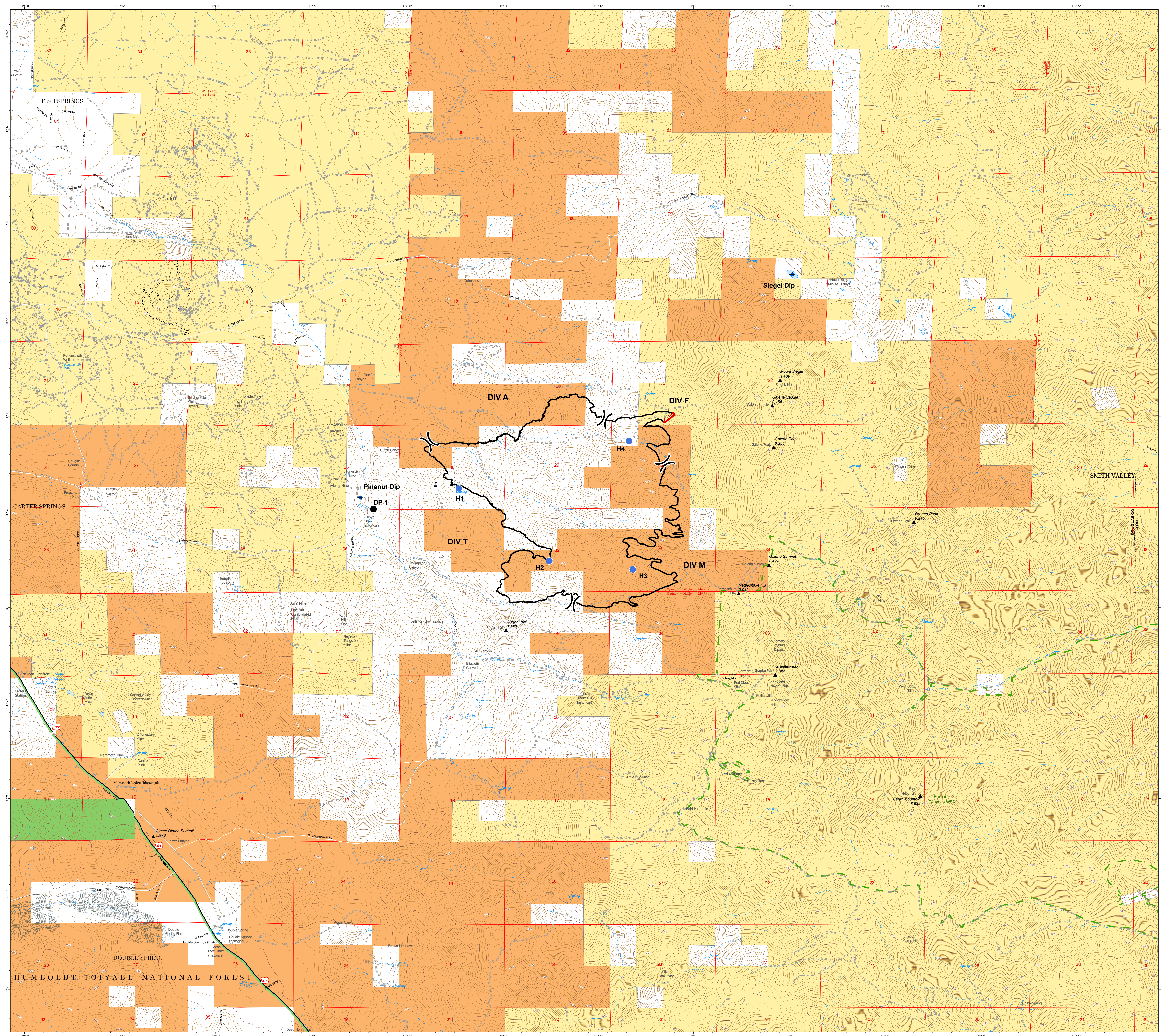
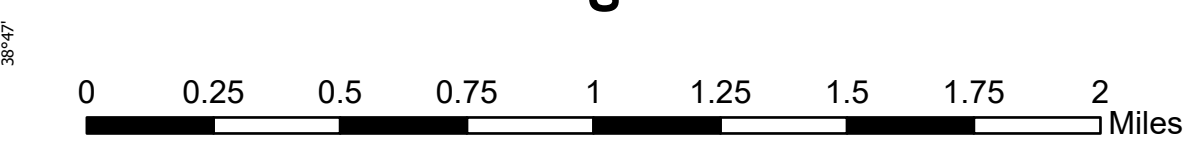
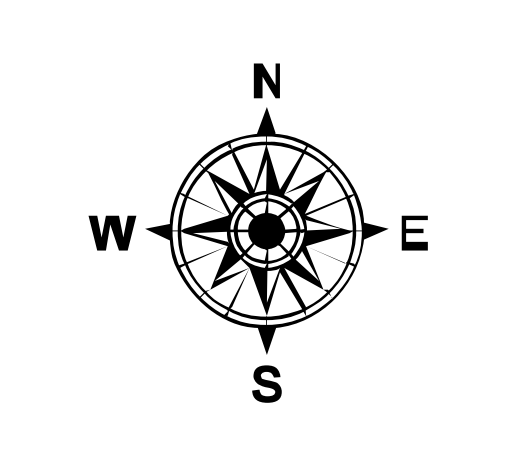


# Monarch Fire NV-CCD-30333 6/29-7/1, 2020 2,324 Acres OPS



- ◆ Dip Site
- Drop Point
- Helispot
- ⌋ Value at Risk
- ) ( Division Break
- Uncontrolled Fire Edge
- Contained Line
- Completed Hand Line
- BLM
- BIA
- USDA FOREST SERVICE
- BLM Wilderness Study Areas
- Lake / Pond
- Lake / Pond (Intermittent)
- Playa
- Reservoir
- Stream/River; Artificial Path
- Stream/River Intermittent
- Improved Road
- Natural Surface Road



Author: Matt Dickinson  
Current Time: 6/28/2020 7:30 PM