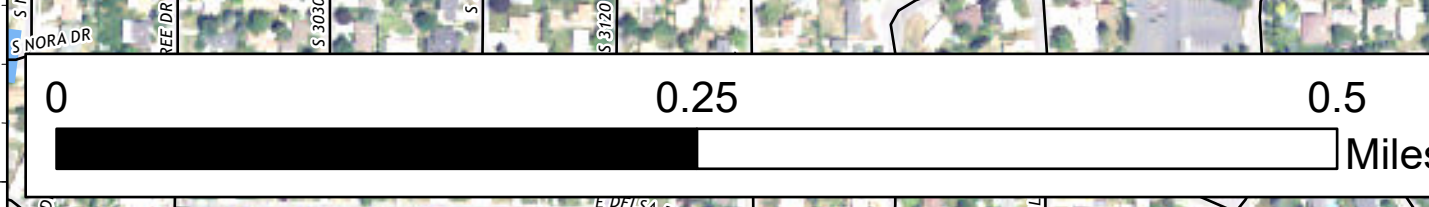



Evacuation Plan

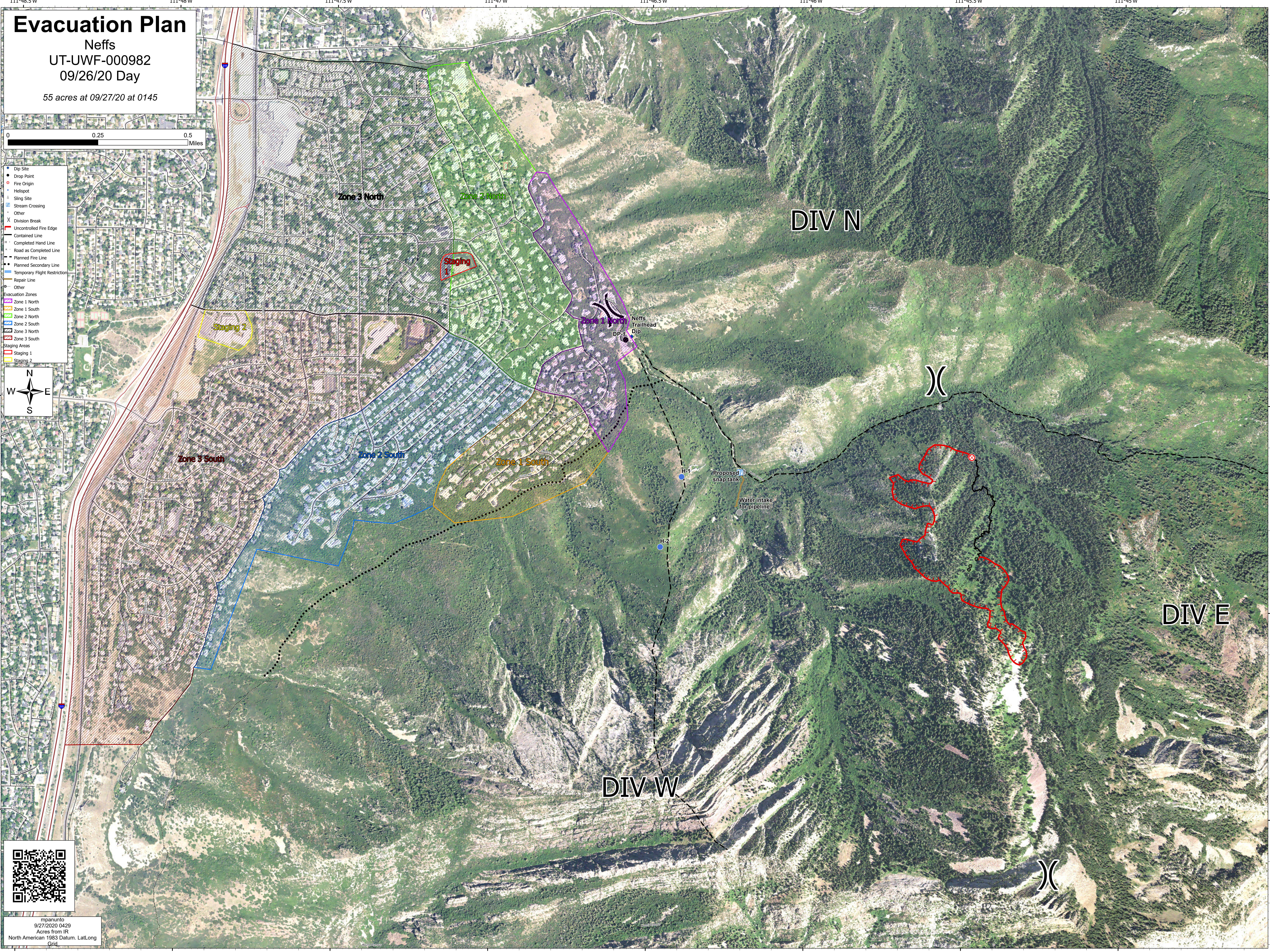
Neffs
UT-UWF-000982
09/26/20 Day
55 acres at 09/27/20 at 0145



- Dip Site
- Drop Point
- Fire Origin
- Helispot
- Sling Site
- Stream Crossing
- Other
- X Division Break
- Uncontrolled Fire Edge
- Contained Line
- H Completed Hand Line
- Road as Completed Line
- Planned Fire Line
- Planned Secondary Line
- Temporary Flight Restriction
- Repair Line
- Other
- Evacuation Zones
 - Zone 1 North
 - Zone 1 South
 - Zone 2 North
 - Zone 2 South
 - Zone 3 North
 - Zone 3 South
- Staging Areas
 - Staging 1
 - Staging 2



mpanunto
9/27/2020 04:29
Acres from IR
North American 1983 Datum, Lat/Long
Grid



111°48.5'W 111°48'W 111°47.5'W 111°47'W 111°46.5'W 111°46'W 111°45.5'W 111°45'W

40°41'N
40°40.5'N
40°40'N
40°39.5'N

40°41'N
40°40.5'N
40°40'N
40°39.5'N