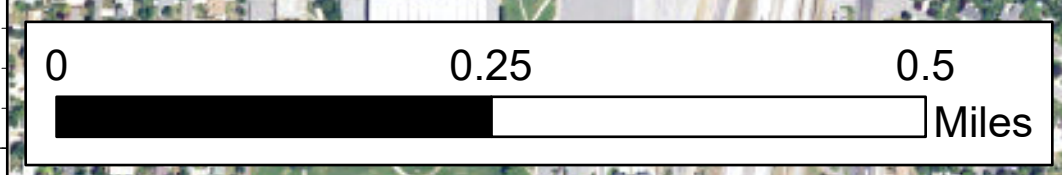


Briefing

Neffs
UT-UWF-000982
09/29/20 Day

55 acres at 09/27/20 at 0145

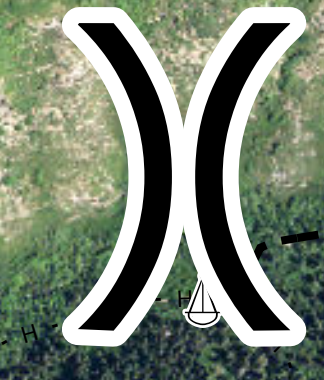
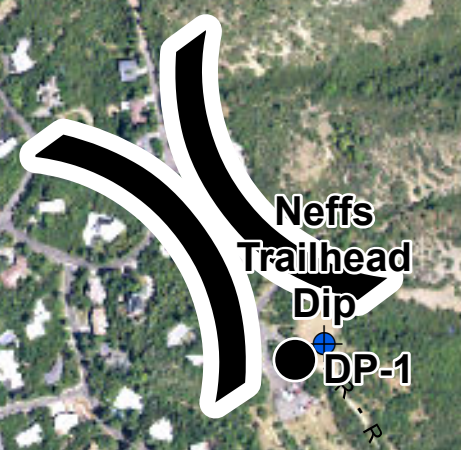


- Dip Site
- Drop Point
- Fire Origin
- Helispot
- Sling Site
- Stream Crossing
- Other
- X Division Break
- Uncontrolled Fire Edge
- Contained Line
- Completed Hand Line
- Road as Completed Line
- Planned Fire Line
- Planned Secondary Line
- Temporary Flight Restriction
- Repair Line
- Other
- IR Isolated Heat Source
- IR Scattered Heat

DIV N

DIV E

DIV W



Neffs
Trailhead
Dip
DP-1

H-1

H-2

Proposed
snap tank

Water intake
for pipeline

Scout
Camp Dip



mpanunt
9/28/2020 2:127
Acres from IR
North American 1983 Datum, Lat/Long Grid