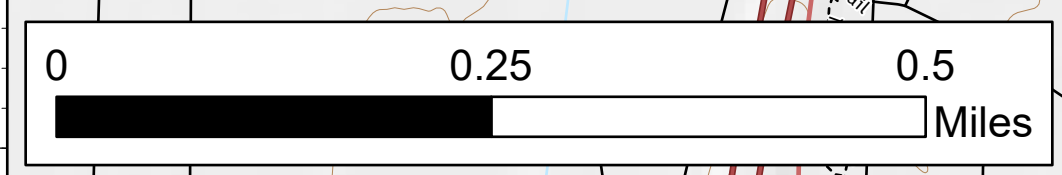


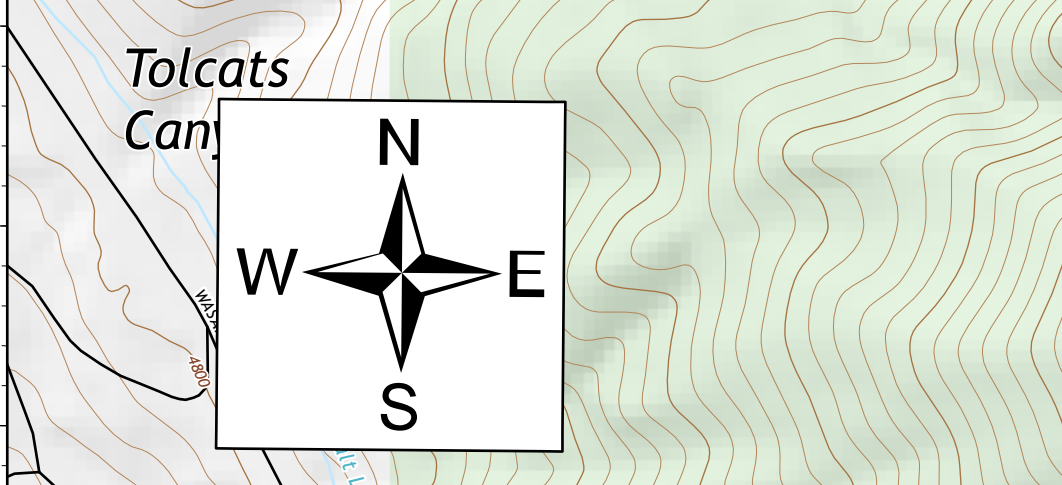
Planning

Neffs
UT-UWF-000982
10/04/20 Day

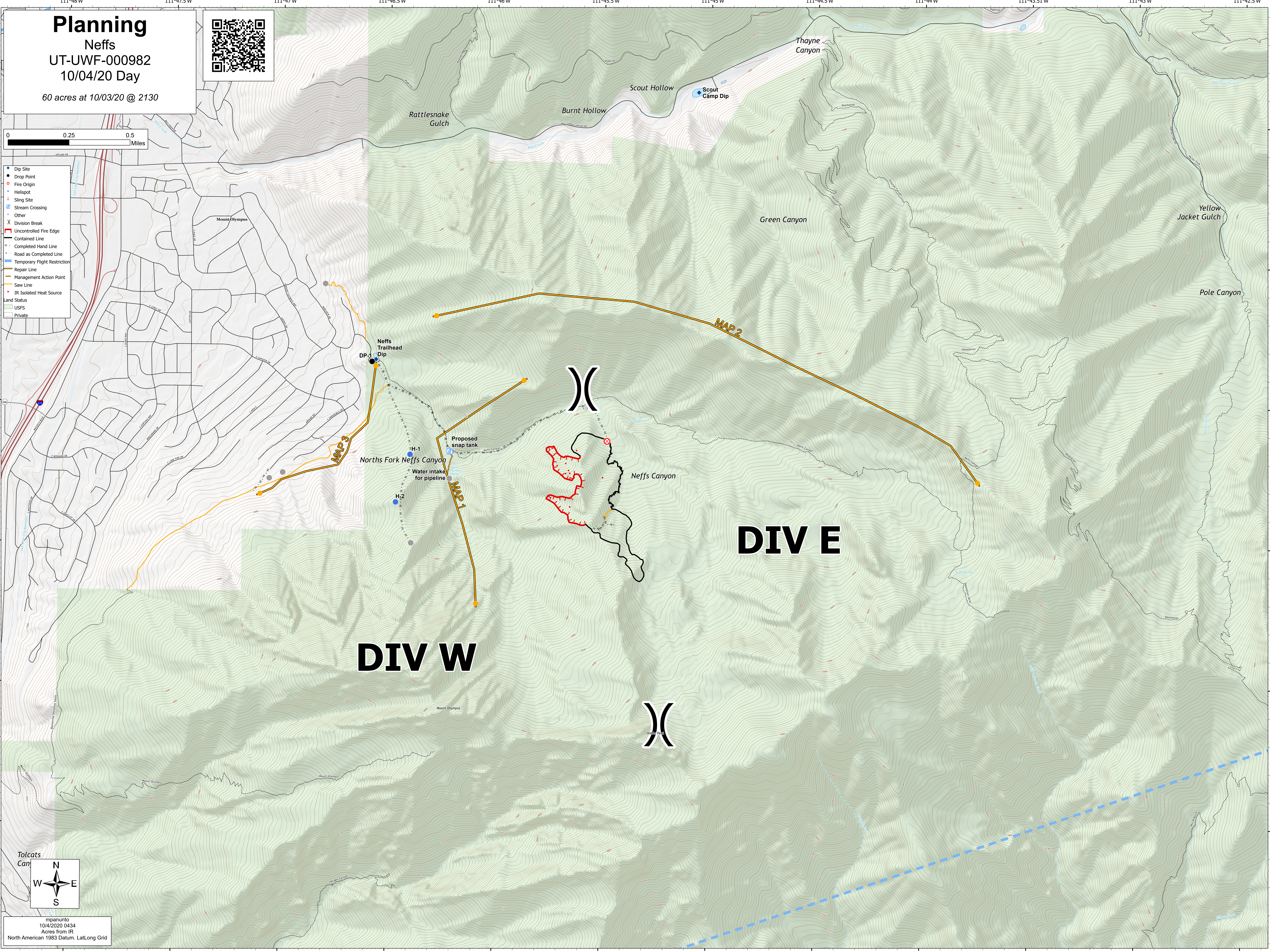
60 acres at 10/03/20 @ 2130



- Dip Site
- Drop Point
- Fire Origin
- Helispot
- Sling Site
- Stream Crossing
- Other
- Division Break
- Uncontrolled Fire Edge
- Contained Line
- Completed Hand Line
- Road as Completed Line
- Temporary Flight Restriction
- Repair Line
- Management Action Point
- Saw Line
- IR Isolated Heat Source
- Land Status
- USFS
- Private



mpanunt
10/4/2020 04:34
Acres from IR
North American 1983 Datum, Lat/Long Grid



DIV W

DIV E

