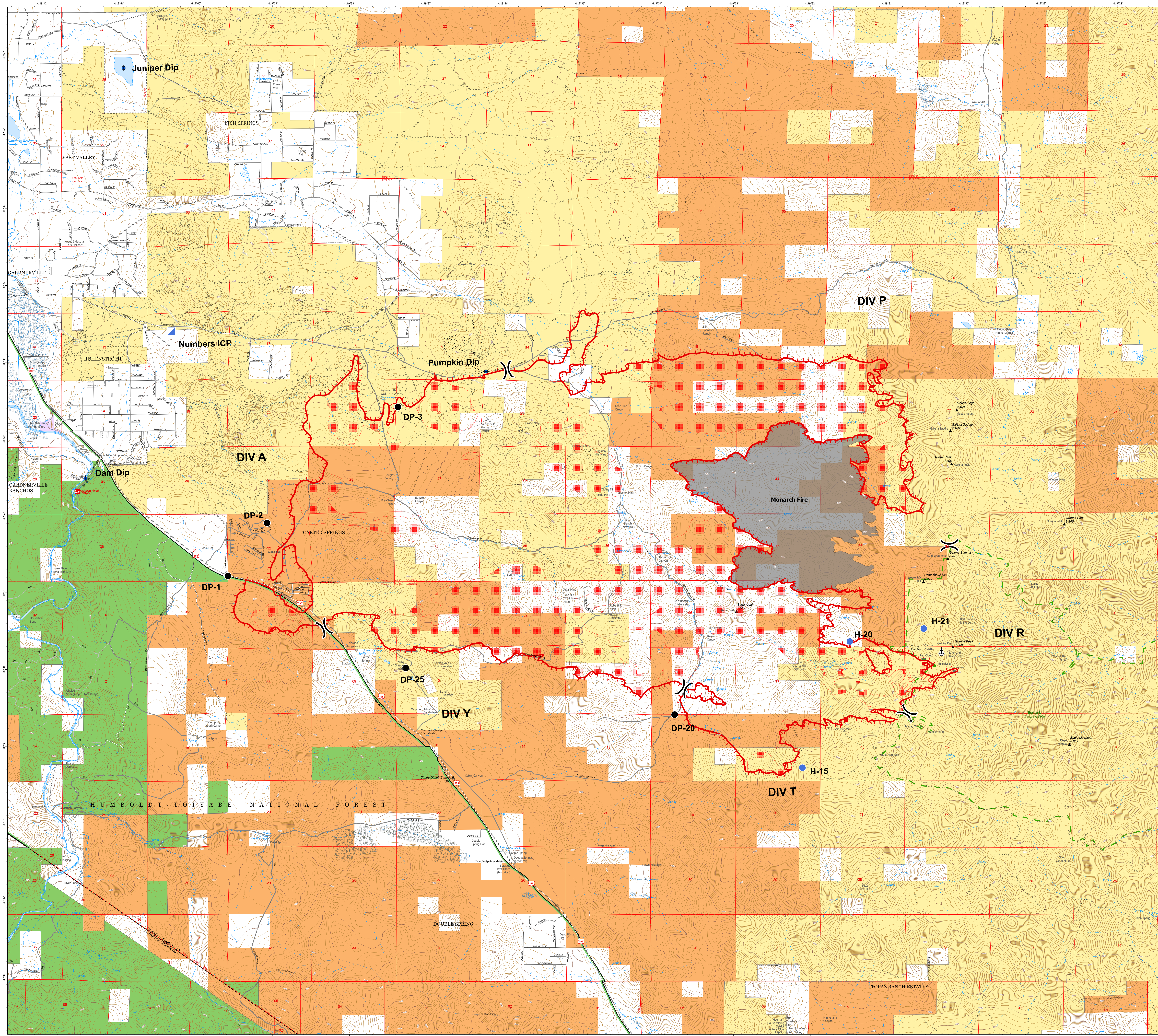
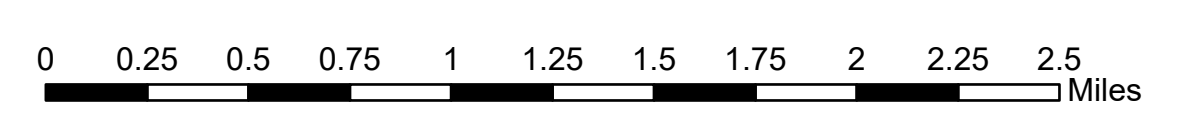



# Numbers Fire NV-CCD-30406 7/9/2020 Day Shift 18,299 Acres OPS



- ▲ Peaks
- BLM
- USFWS - Federal Other or Unknown
- BIA
- USDA FOREST SERVICE
- BLM Wilderness Study Areas
- Lake / Pond
- Lake / Pond (Intermittent)
- Playa
- Reservoir
- Stream/River; Artificial Path
- Canal / Ditch
- Stream/River Intermittent
- Improved Road
- Other Roads
- 2wd
- 4wd
- ATV
- Motorcycle
- Monarch Fire
- ◆ Dip Site
- Drop Point
- Helispot
- ▲ Incident Command Post
- ▲ Sling Site
- ) Division Break
- Uncontrolled Fire Edge
- IR - 20200708 @ 2000 hrs
- Scattered Heat
- Intense Heat



Author: Matt Dickinson  
Perimeter as of 7/8/2020 @ 2000 hrs.  
Current Time: 7/9/2020 4:11 AM