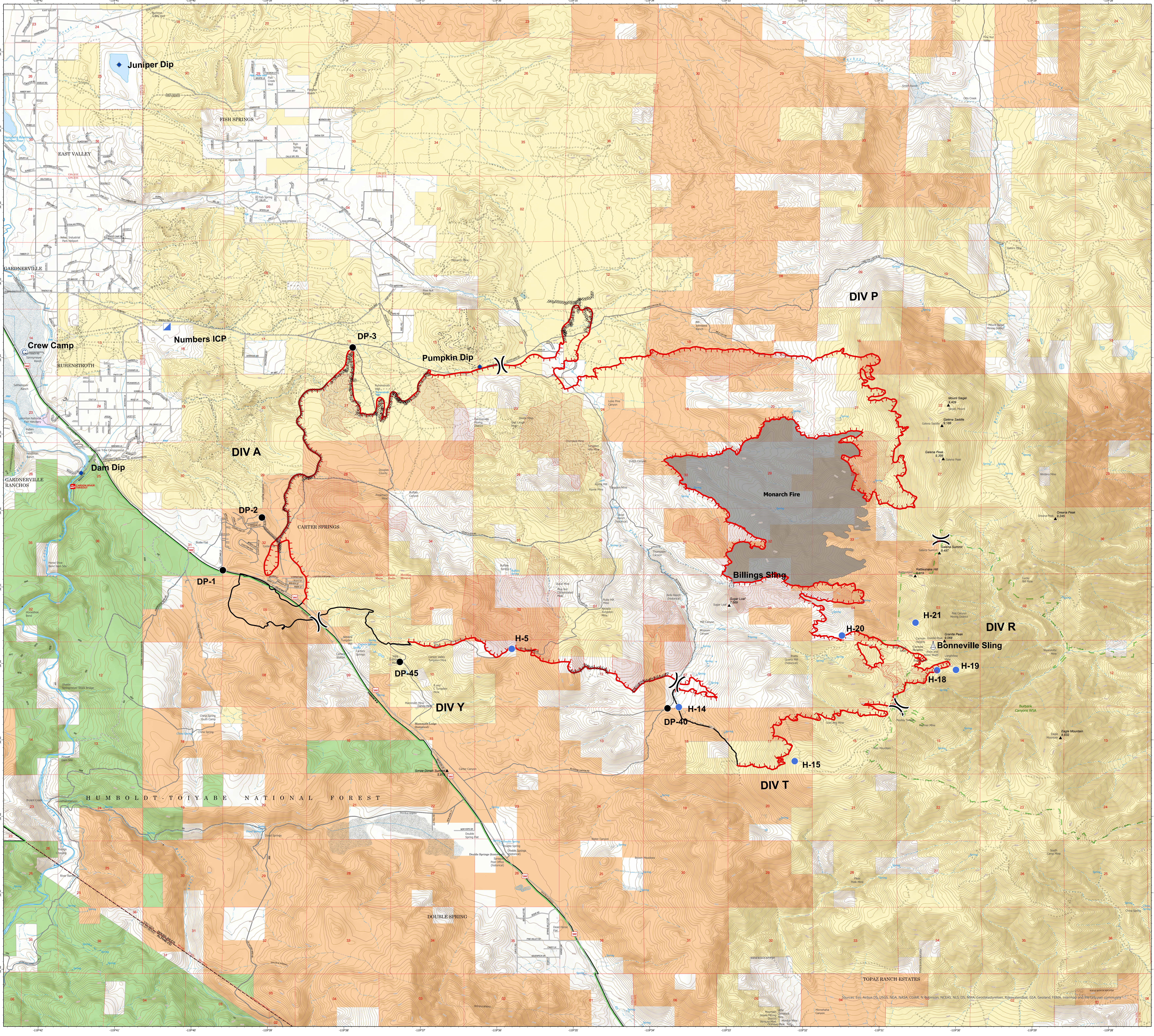
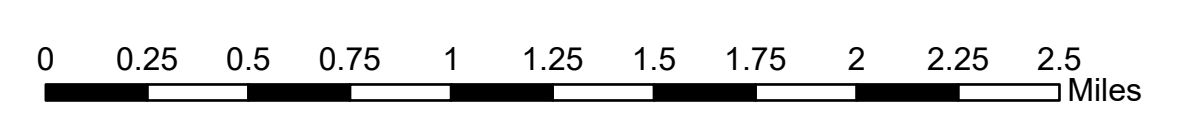



Numbers Fire  
 NV-CCD-30406  
 7/10/2020  
 Day Shift  
 18,299 Acres  
 OPS



- ▲ Peaks
- BLM
- USFWS - Federal Other or Unknown
- BIA
- USDA FOREST SERVICE
- BLM Wilderness Study Areas
- Lake / Pond
- Lake / Pond (Intermittent)
- Playa
- Reservoir
- Stream/River; Artificial Path
- Canal / Ditch
- Stream/River Intermittent
- Improved Road
- Other Roads
- 2wd
- 4wd
- ATV
- Motorcycle
- Monarch Fire
- Camp
- Dip Site
- Drop Point
- Helispot
- Incident Command Post
- ▲ Sling Site
- ) Division Break
- Uncontrolled Fire Edge
- Contained Line
- ⊗ Completed Dozer Line
- IR - 20200710 @ 0100 hrs
- Scattered Heat
- Intense Heat



Author: Matt Dickinson  
 Perimeter as of 7/10/2020 @ 0100 hrs.  
 Current Time: 7/10/2020 5:44 AM