



40°45'

40°45'

-111°44'

-111°43'

-111°42'

-111°44'


-111°43'


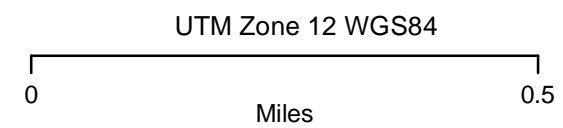
-111°42'

Parleys Fire
UT-NWS-000666

Infrared Intepretation
8/8/202080 Acres
IR Flight 8/7/2020 1927 MDT

No heat was detected on the infrared image.
The perimeter on this map was taken from the
National Incident Feature Service.

 20200807_1927_Heat_Perimeter



8/7/2020 7:25:16 PM
Parleys Products.mxd

Mark Grupe, IRIN
mark_grupe@nps.gov