






Source: Esri, DigitalGlobe, GeoEye, Earthstar Geographics, CNES/Airbus DS, USDA, USGS, AeroGRID, IGN, and the GIS User Community



INFRARED MAP
 Phillips Creek (ID-STF-000225)
 Flight: August 8, 2020 @ 2201 MDT
 Acres - 1,121
 Change in Acres from last WFDS Perimeter - 28 Acres
 IRIN - Nate Yorgason



Legend

-  08/08/2020 2201 Phillips Creek IR Heat Perimeter
-  Scattered Heat
-  Isolated Heat Sources