






Source: Esri, DigitalGlobe, GeoEye, Earthstar Geographics, CNES/Airbus DS, USDA, USGS, AeroGRID, IGN, and the GIS User Community



**INFRARED MAP**  
**Phillips Creek (ID-STF-000225)**  
**Flight: August 9, 2020 @ 2140 MDT**  
**Acres - 2,112**  
**Change in Acres from last GIS Perimeter - 0 Acres**  
**IRIN - Nate Yorgason**



**Legend**

-  08/09/2020 2140 Phillips Creek IR Heat Perimeter
-  Scattered Heat
-  Isolated Heat Sources