

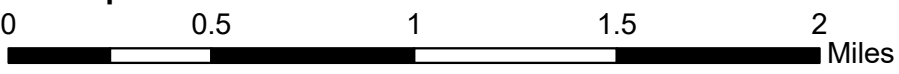
110°44'0"W 110°43'0"W 110°42'0"W 110°41'0"W 110°40'0"W 110°39'0"W 110°38'0"W 110°37'0"W 110°36'0"W





40°44'0"N
40°43'0"N
40°42'0"N
40°41'0"N

40°44'0"N
40°43'0"N
40°42'0"N
40°41'0"N



Phinney Lake
Infrared Heat Sources: 6 September 2020 0233 MDT
Perimeter Acres 1,039 Growth Since Last Interp: 643 acres
IR Interpreter: Brian Teats



- Legend**
-  Isolated Heat Sources
 -  Scattered Heat
 -  Intense Heat
 -  Heat Perimeter

Source: Esri, DigitalGlobe, GeoEye, Earthstar Geographics, CNES/Airbus DS, USDA, USGS, AeroGRID, IGN, and the GIS User Community

110°44'0"W 110°43'0"W 110°42'0"W 110°41'0"W 110°40'0"W 110°39'0"W 110°38'0"W 110°37'0"W 110°36'0"W