Pine Hollow Fire
Temporary Emergency Public Land Area Closure
Map Created Aug 01, 2020

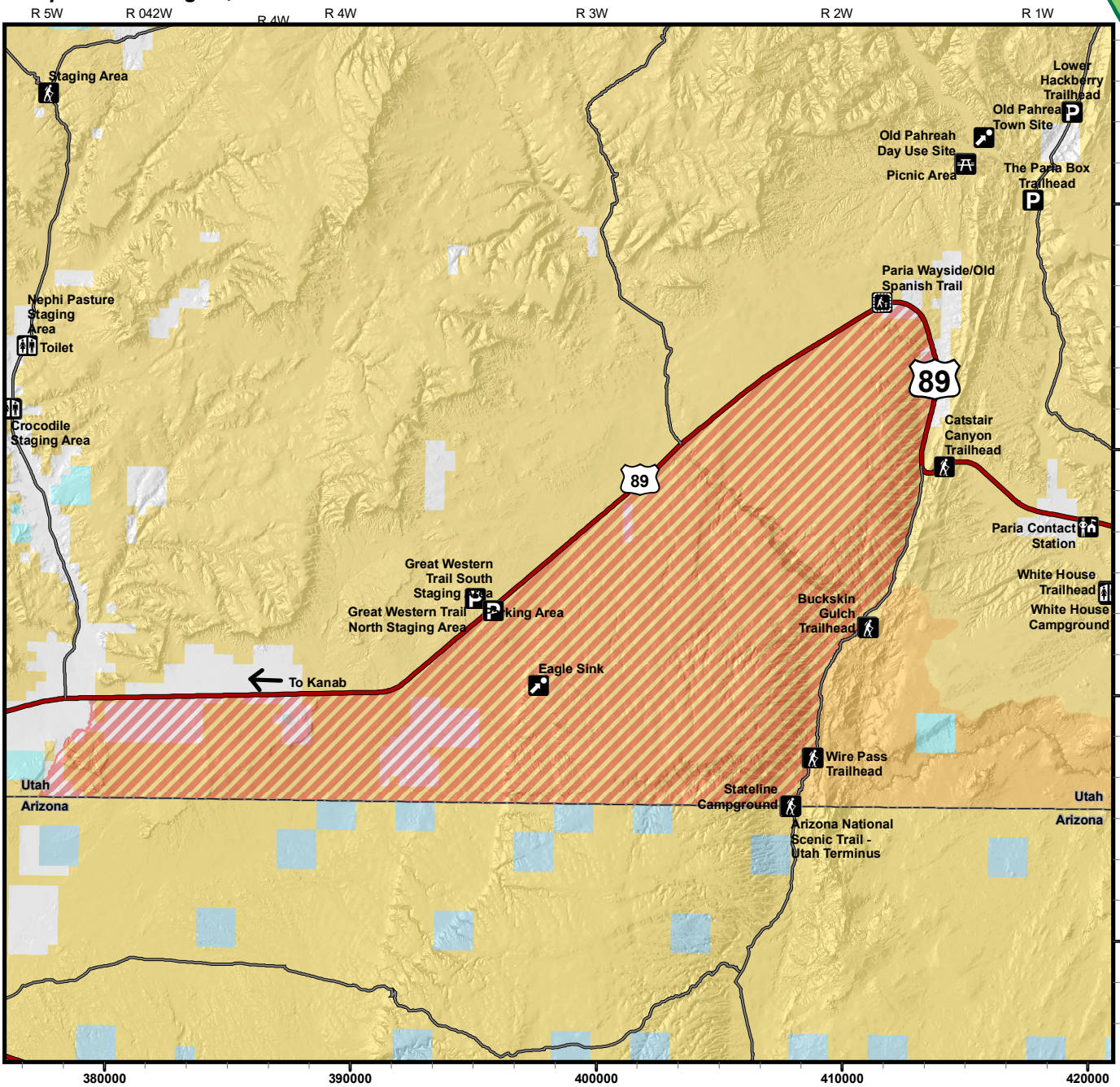

U.S. DEPARTMENT OF THE INTERIOR
BUREAU OF LAND MANAGEMENT
KANAB FIELD OFFICE

No warranty is made by the Bureau of Land Management as to the accuracy, reliability, or completeness of these data for individual use or aggregate use with other data.

0 5 10 Miles

1:250,000

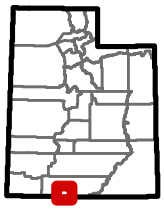

Temporary Emergency Closure Area

BLM Wilderness Area

Bureau of Land Management (BLM)

Private

State

N W E S

BLM Ranger Station/Field Office/Contact Station

Campsite

Interpretive Site

OHV Designated Area

Picnic Area

Parking Area

Point of Interest

Restroom

Trail Head; Trail Head

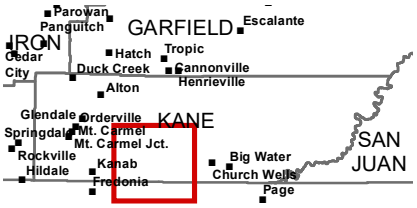

BLM

KANAB FIELD OFFICE