


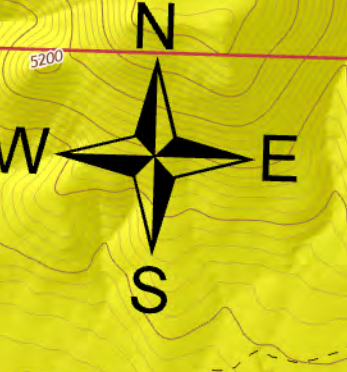
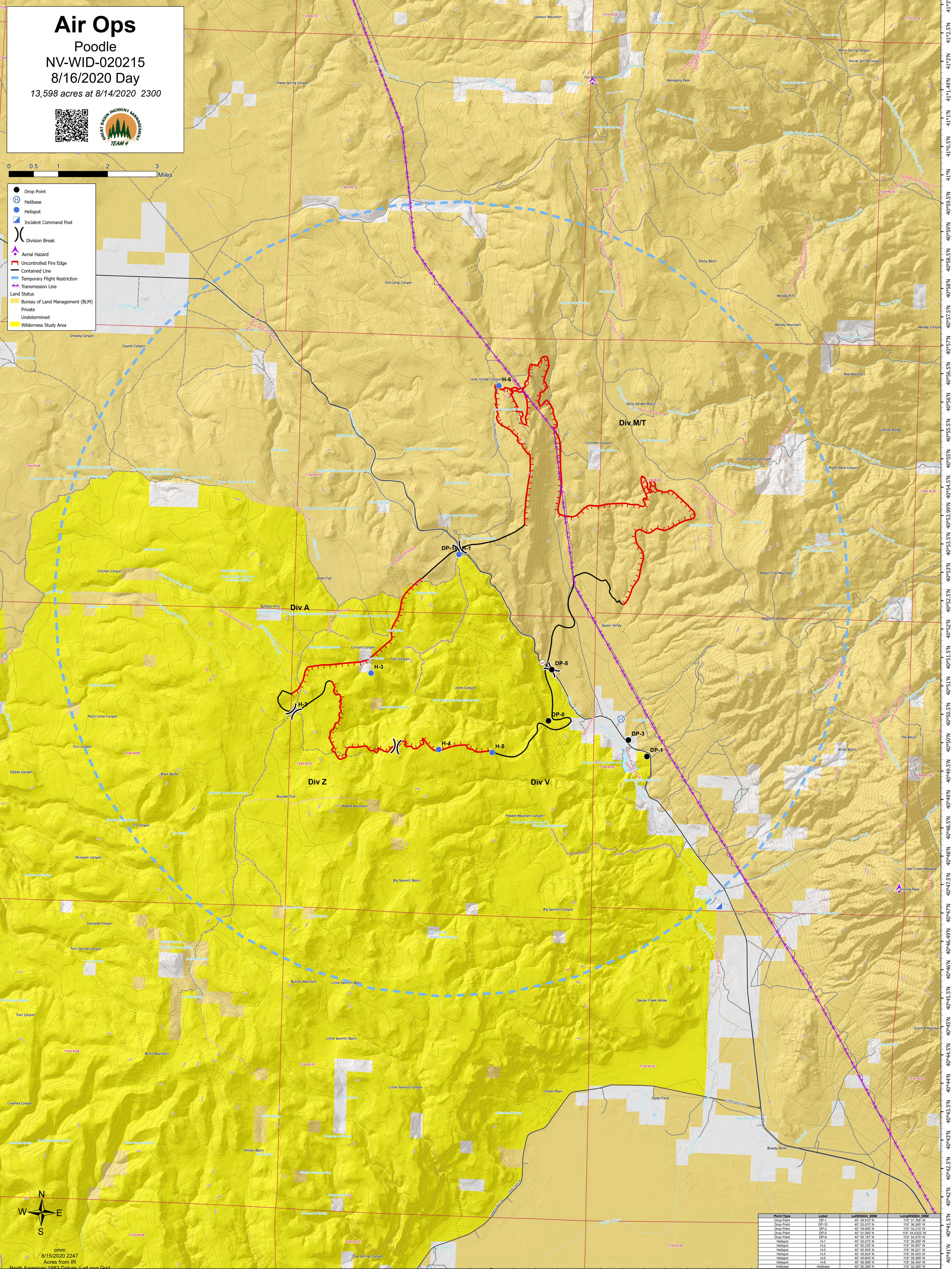
Air Ops

Poodle
NV-WID-020215
8/16/2020 Day

13,598 acres at 8/14/2020 2300



- Drop Point
- ⊕ Helibase
- ⊕ Incident Command Post
- ⌘ Division Break
- ⚡ Aerial Hazard
- ⬮ Uncontrolled Fire Edge
- Contained Line
- Temporary Flight Restriction
- Transmission Line
- Land Status
 - Bureau of Land Management (BLM)
 - Private
 - Undetermined
 - Wilderness Study Area



cmim
8/15/2020 2247
Acres from IR
North American 1983 Datum LatLong Grid

Point Type	Label	LatWGS84_DGM	LongWGS84_DGM
Drop Point	DP-1	40° 49.610' N	119° 31.768' W
Drop Point	DP-2	40° 53.070' N	119° 36.260' W
Drop Point	DP-3	40° 49.800' N	119° 35.210' W
Drop Point	DP-4	40° 51.090' N	119° 34.030' W
Drop Point	DP-5	40° 50.180' N	119° 34.070' W
Drop Point	DP-6	40° 53.070' N	119° 36.260' W
Helibase	H-1	40° 50.250' N	119° 39.800' W
Helibase	H-2	40° 50.940' N	119° 38.520' W
Helibase	H-3	40° 49.020' N	119° 36.600' W
Helibase	H-4	40° 49.600' N	119° 35.300' W
Helibase	H-5	40° 56.060' N	119° 35.450' W
Helibase	H-6	40° 50.260' N	119° 32.380' W