


IAP

Poodle
NV-WID-020215
8/17/2020 Day

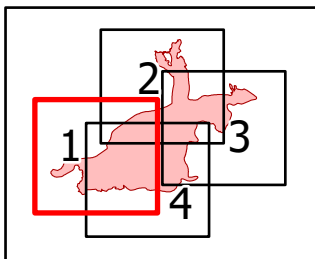
13,606 acres at 8/15/2020 2050



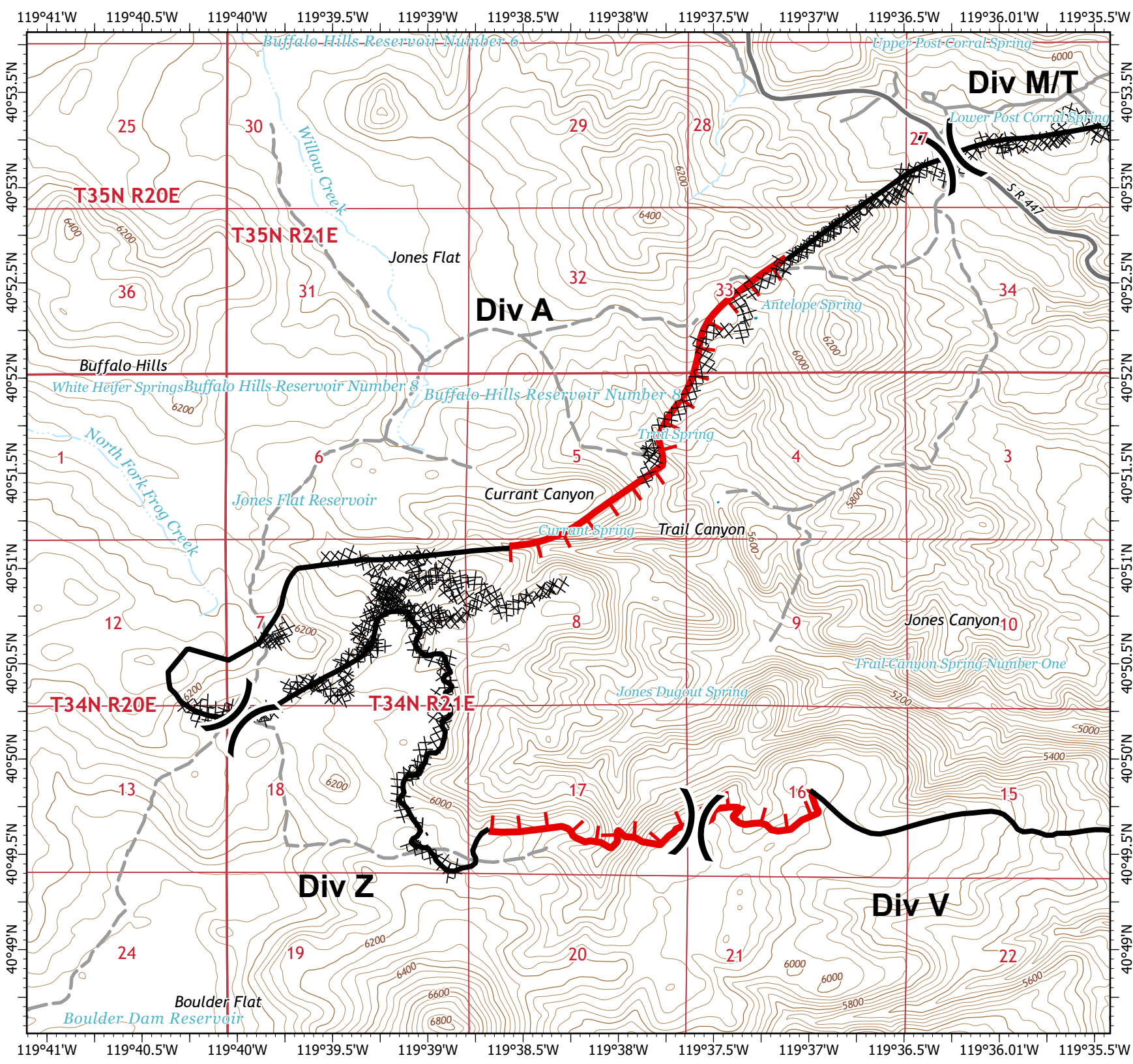
Page 1 of 4



- Division Break
- Uncontrolled Fire Edge
- Contained Line
- Completed Dozer Line
- Completed Hand Line



8/16/2020 2136
Acres from IR
WGS 1984 Datum. LatLong Grid




IAP

Poodle
NV-WID-020215
8/17/2020 Day

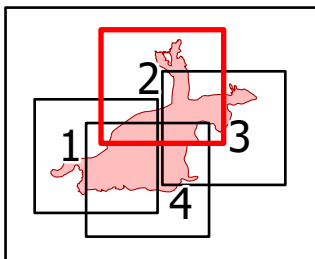
13,606 acres at 8/15/2020 2050



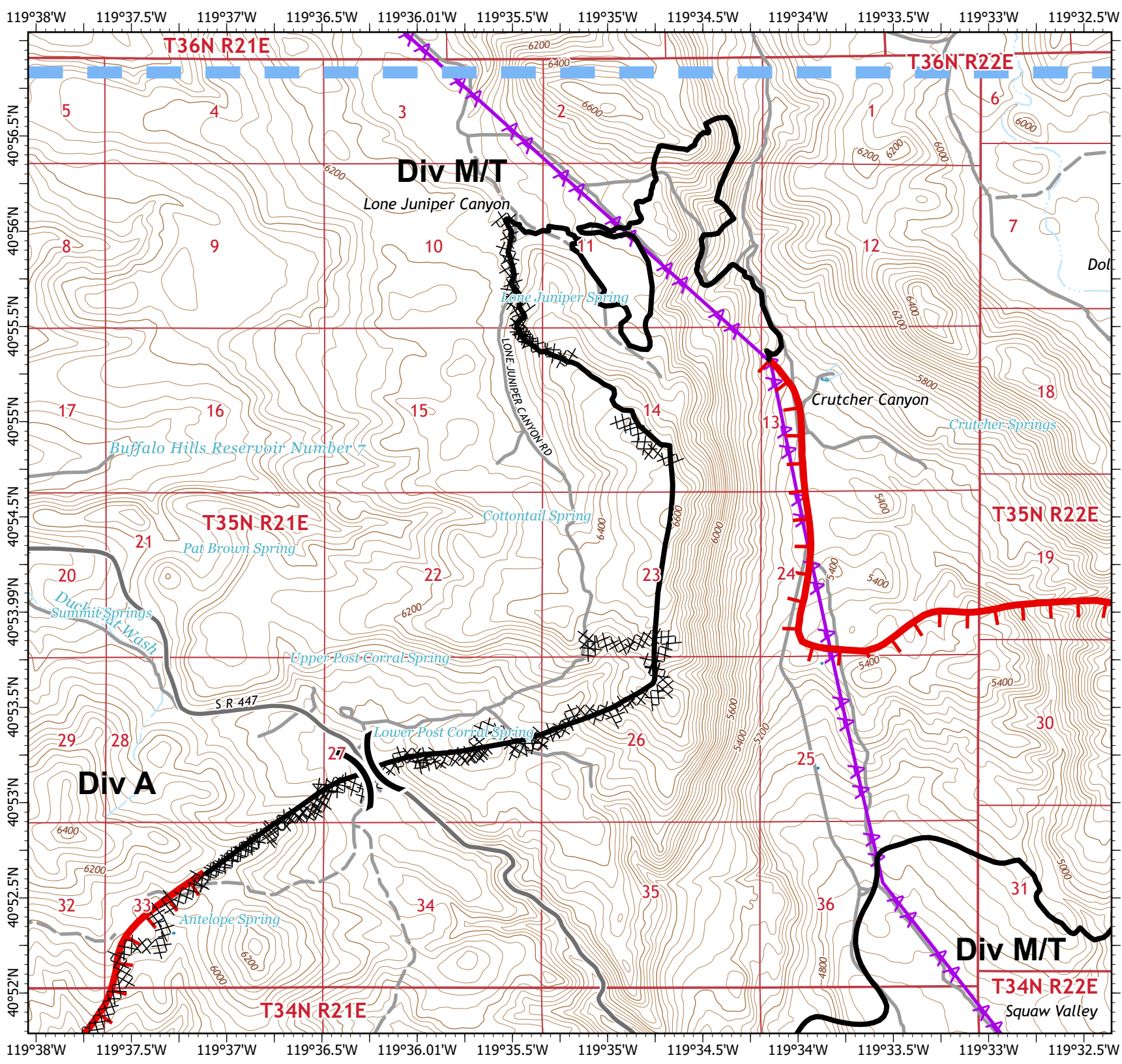
Page 2 of 4



- Division Break
- Uncontrolled Fire Edge
- Contained Line
- Completed Dozer Line
- Temporary Flight Restriction



8/16/2020 2137
Acres from IR
WGS 1984 Datum. Lat/Long Grid




IAP

Poodle
NV-WID-020215
8/17/2020 Day

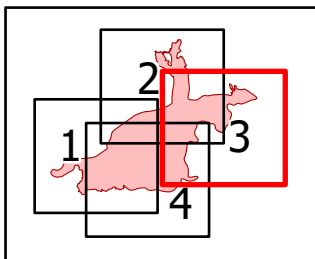
13,606 acres at 8/15/2020 2050



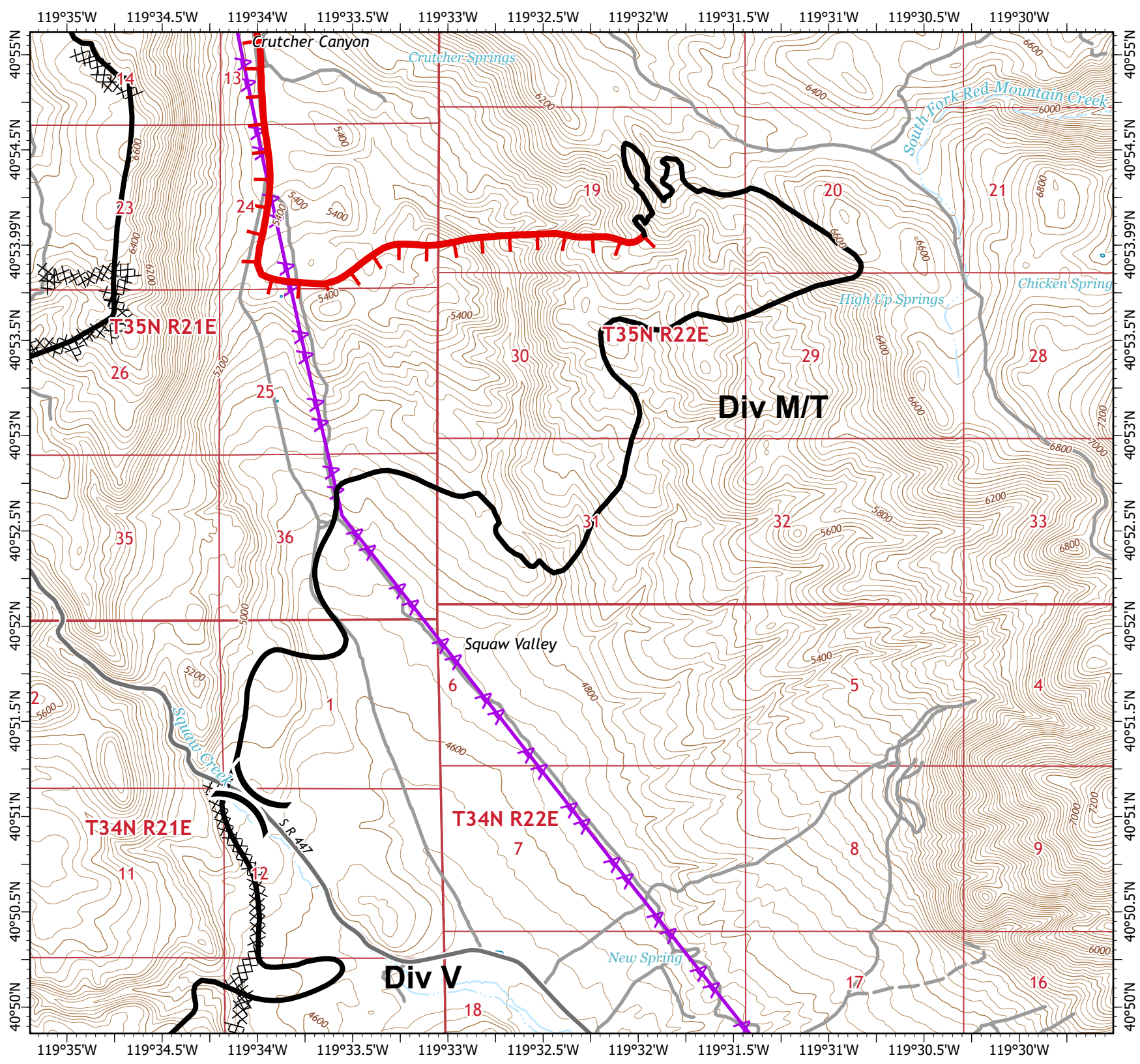
Page 3 of 4



- Division Break
- Uncontrolled Fire Edge
- Contained Line
- Completed Dozer Line



8/16/2020 2137
Acres from IR
WGS 1984 Datum. Lat/Long Grid




IAP

Poodle
NV-WID-020215
8/17/2020 Day

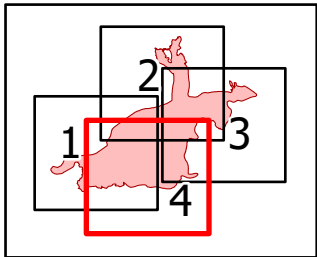
13,606 acres at 8/15/2020 2050



Page 4 of 4



- Division Break
- Uncontrolled Fire Edge
- Contained Line
- Completed Dozer Line
- Temporary Flight Restriction



8/16/2020 2137
Acres from IR
WGS 1984 Datum. LatLong Grid

