


# IAP

Poodle  
NV-WID-020215  
8/20/2020 Day

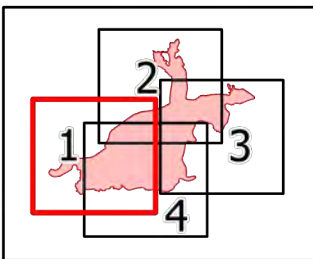
13,606 acres at 8/15/2020 2050



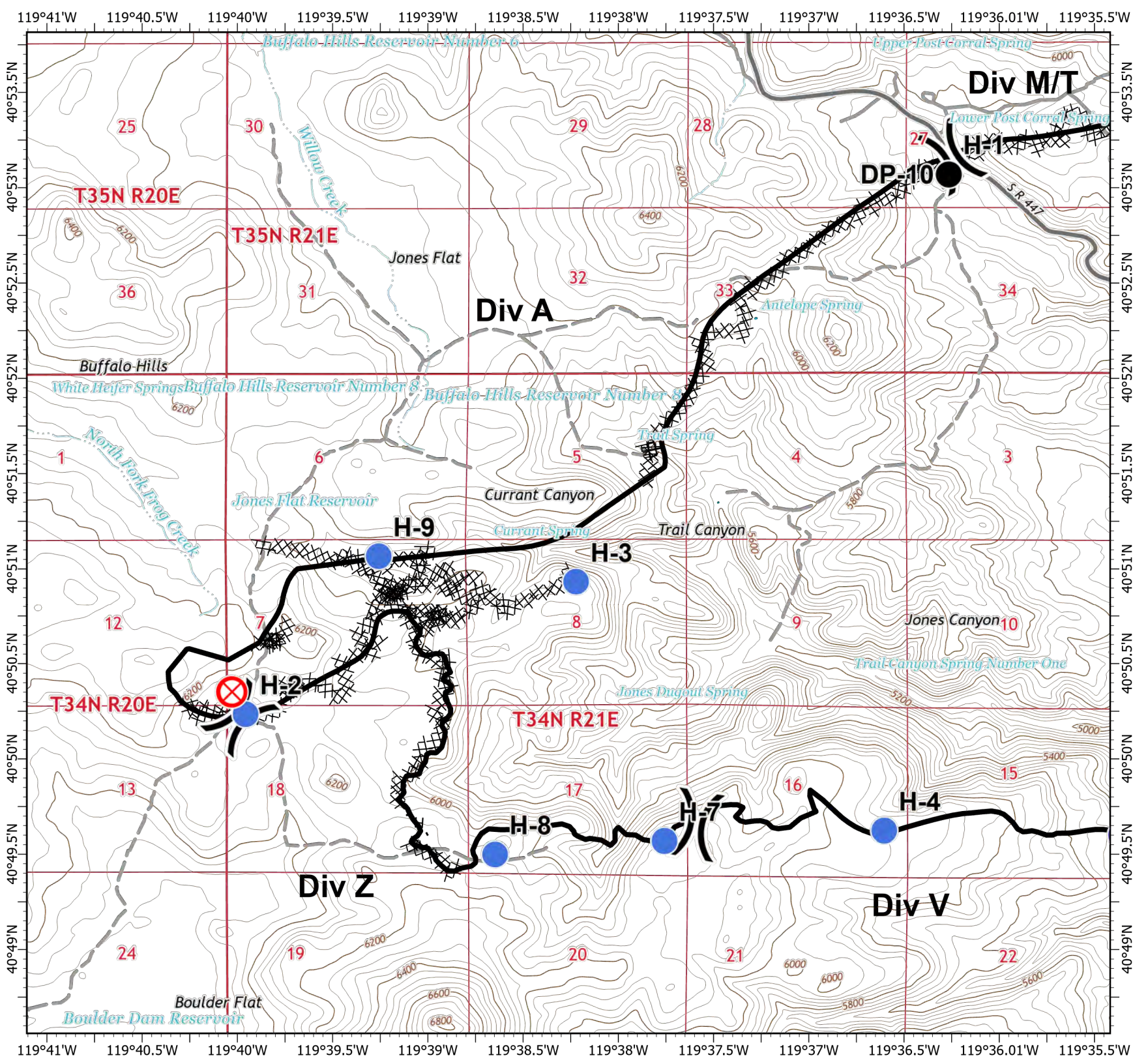
Page 1 of 4



- Drop Point
- ⊗ Fire Origin
- Helispot
- ⎓ Division Break
- Contained Line
- ⊗ Completed Dozer Line
- H Completed Hand Line



8/19/2020 1330  
Acres from IR  
WGS 1984 Datum. LatLong Grid




# IAP

Poodle  
NV-WID-020215  
8/20/2020 Day

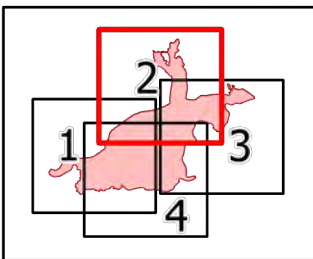
13,606 acres at 8/15/2020 2050



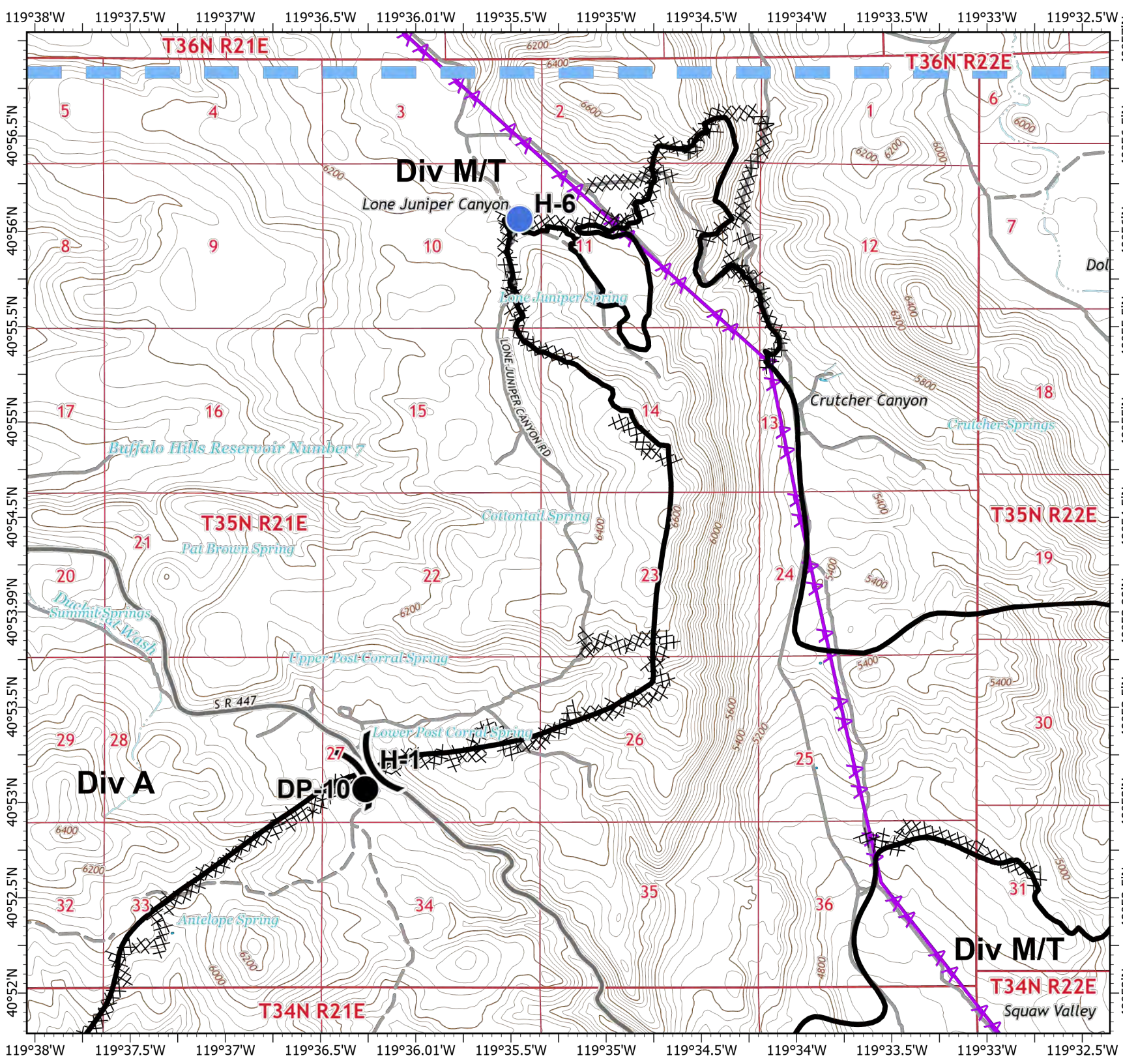
Page 2 of 4



- Drop Point
- Helispot
- ⎵ Division Break
- Contained Line
- ⊗ Completed Dozer Line
- ▭ Temporary Flight Restriction



8/19/2020 1331  
Acres from IR  
WGS 1984 Datum. LatLong Grid




# IAP

Poodle  
NV-WID-020215  
8/20/2020 Day

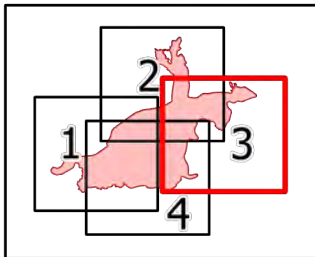
13,606 acres at 8/15/2020 2050



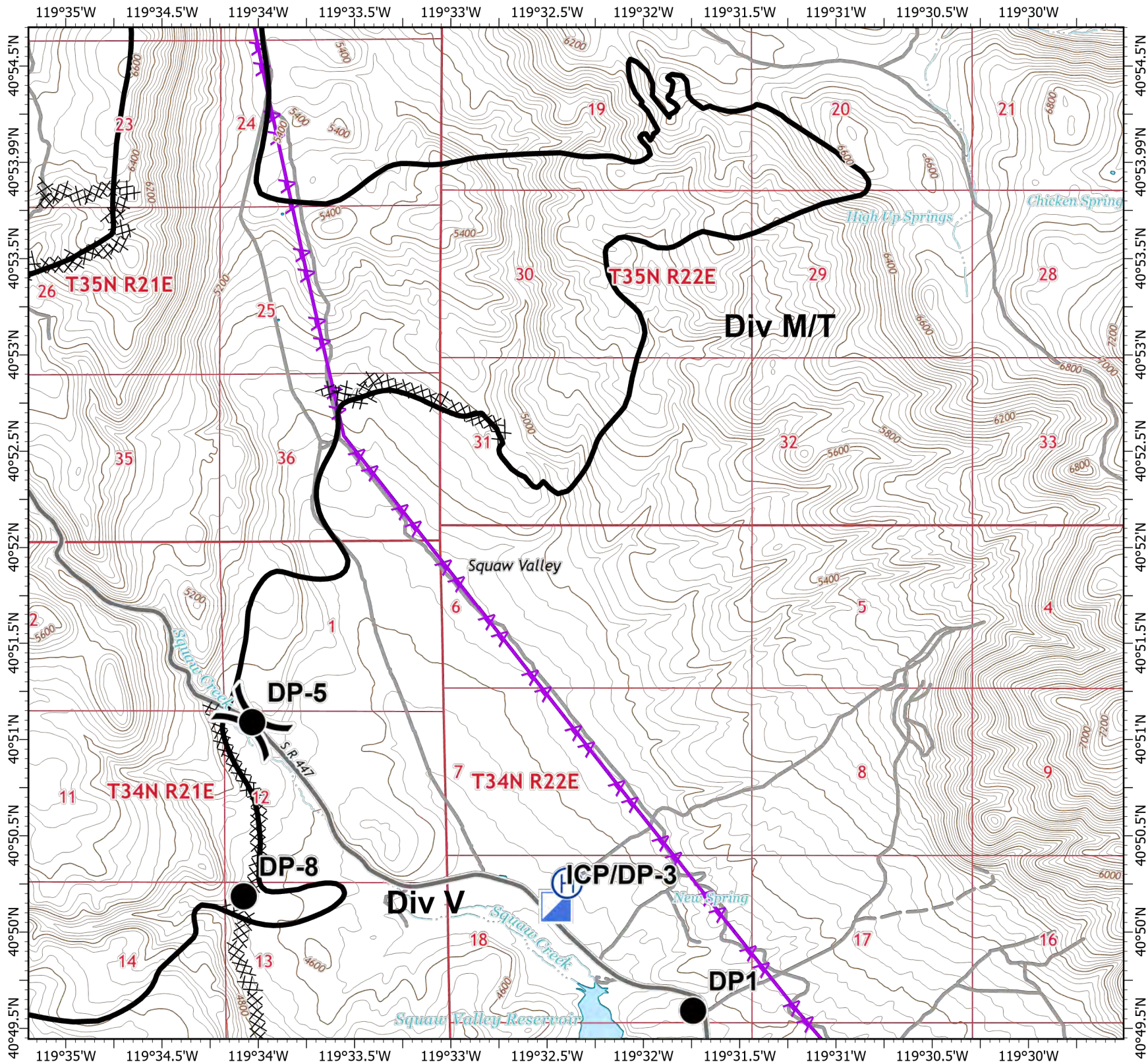
Page 3 of 4



- Drop Point
- ⊕ Helibase
- ▀ Incident Command Post
- ⎓ Division Break
- Contained Line
- ⊗ Completed Dozer Line



8/19/2020 1331  
Acres from IR  
WGS 1984 Datum. LatLong Grid




# IAP

Poodle  
NV-WID-020215  
8/20/2020 Day

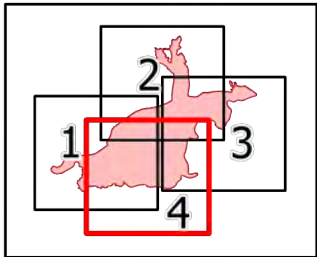
13,606 acres at 8/15/2020 2050



Page 4 of 4



- Drop Point
- Helispot
- )) Division Break
- Contained Line
- XX Completed Dozer Line
- Temporary Flight Restriction



8/19/2020 1331  
Acres from IR  
WGS 1984 Datum. LatLong Grid

