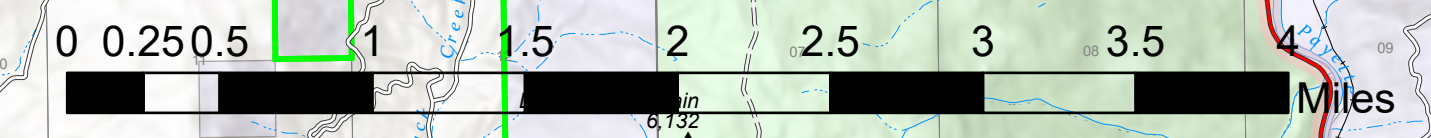


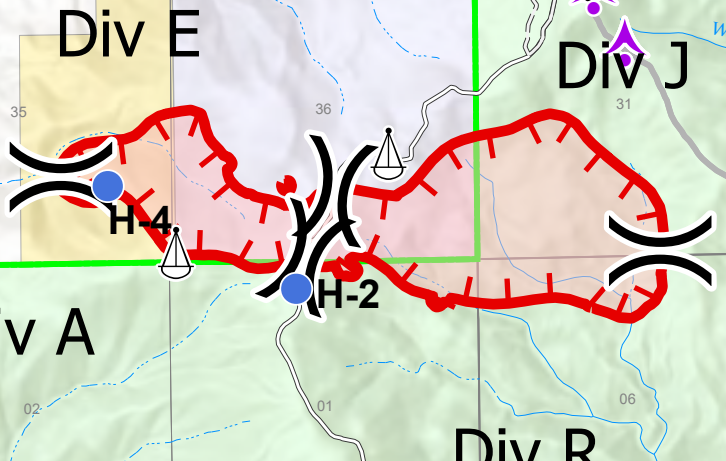
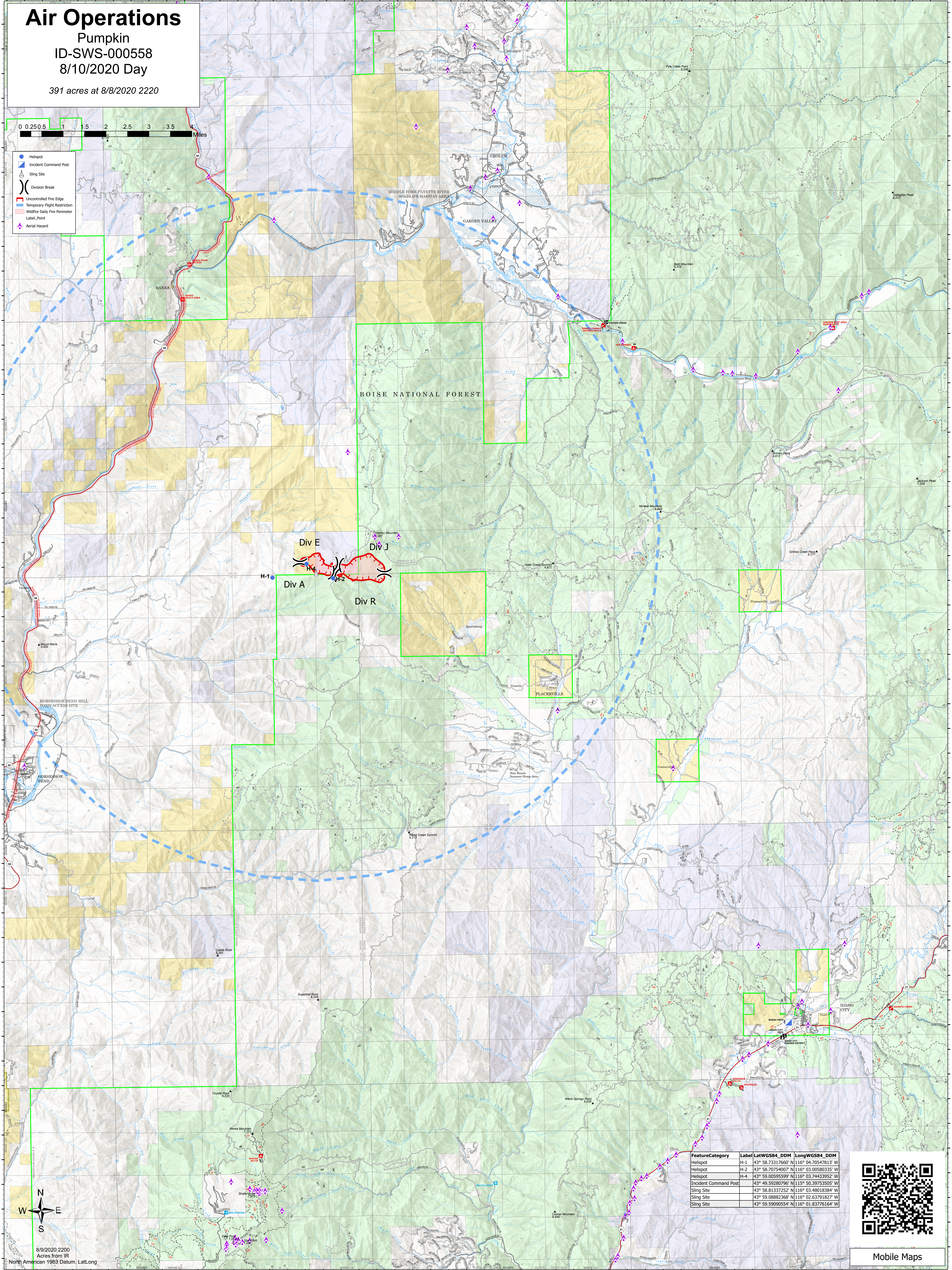
# Air Operations

Pumpkin  
ID-SWS-000558  
8/10/2020 Day

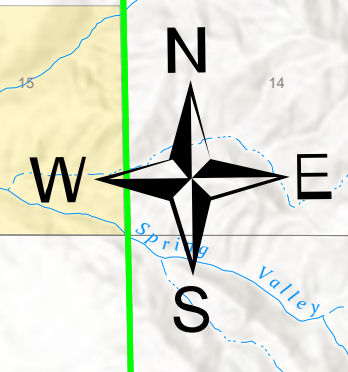
391 acres at 8/8/2020 2220



- Helipost
- ▲ Incident Command Post
- ▲ Sling Site
- ⌘ Division Break
- Uncontrolled Fire Edge
- - - Temporary Flight Restriction
- - - Wildfire Daily Fire Perimeter
- ▲ Label Point
- ▲ Aerial Hazard



FeatureCategory	Label	LatWGS84_DDM	LongWGS84_DDM
Helipost	H-1	43° 58.73317660' N	116° 04.70547813' W
Helipost	H-2	43° 58.70754007' N	116° 03.00580335' W
Helipost	H-4	43° 59.00595599' N	116° 03.74433952' W
Incident Command Post		43° 49.59280796' N	115° 50.39753505' W
Sling Site		43° 58.81337252' N	116° 03.48018384' W
Sling Site		43° 59.08882368' N	116° 02.63791827' W
Sling Site		43° 59.59090554' N	116° 01.83776164' W



8/9/2020 2200  
Acres from IR  
North American 1983 Datum, Lat/Long



Mobile Maps