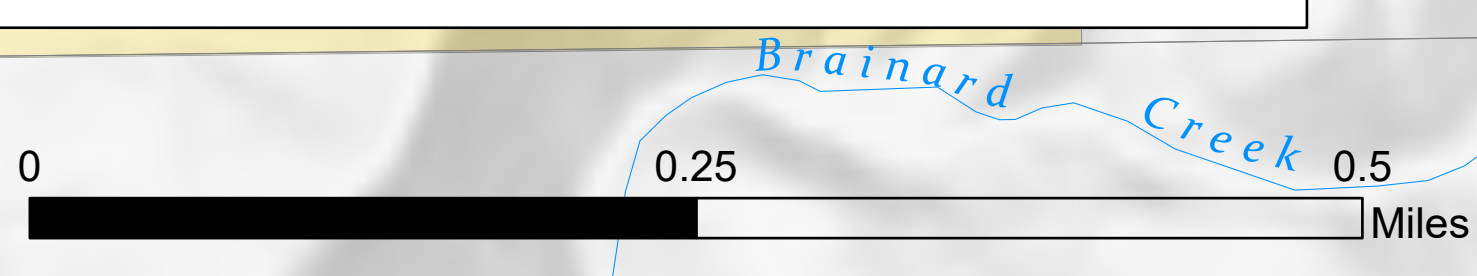


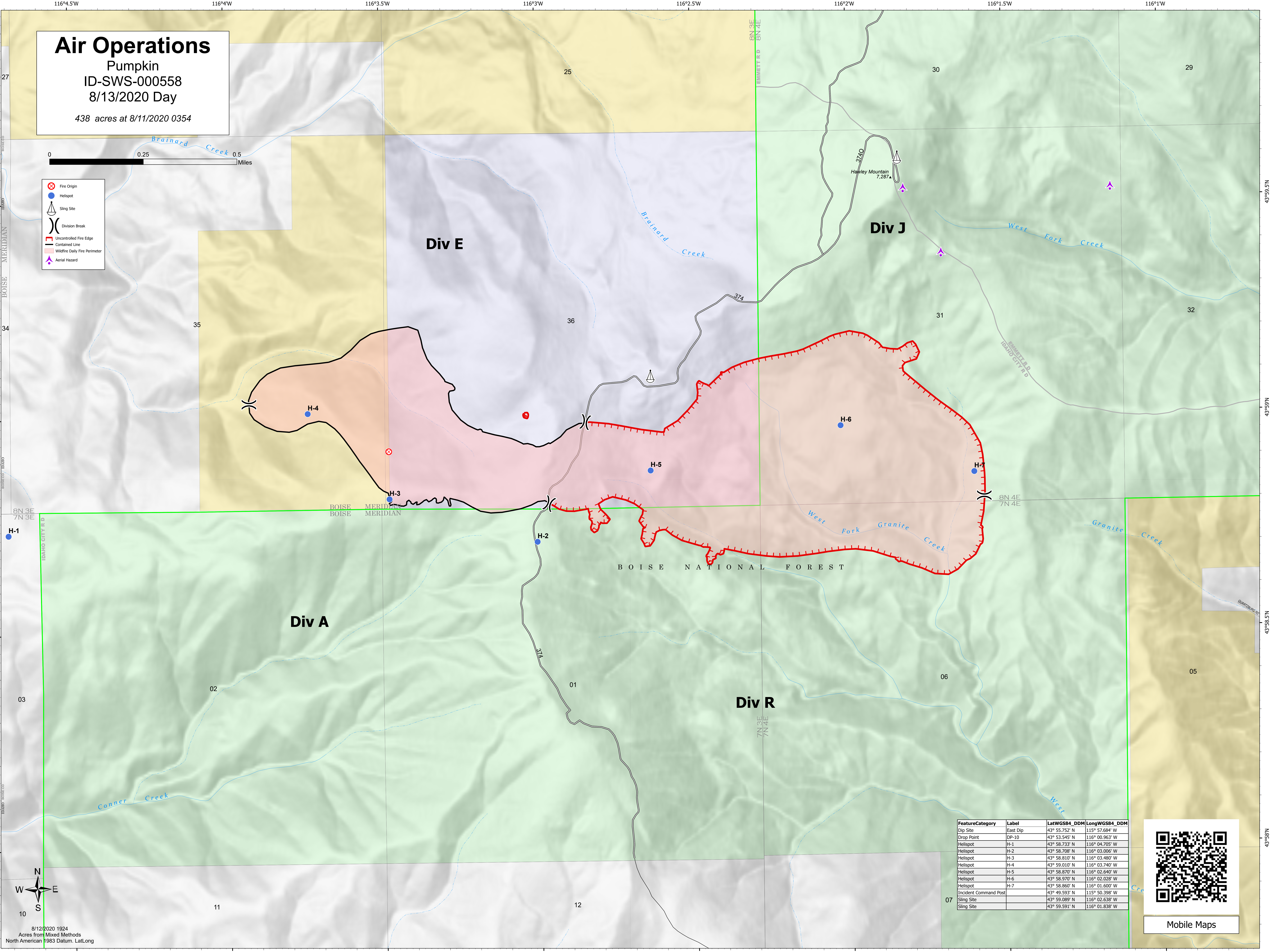
Air Operations

Pumpkin
ID-SWS-000558
8/13/2020 Day

438 acres at 8/11/2020 0354



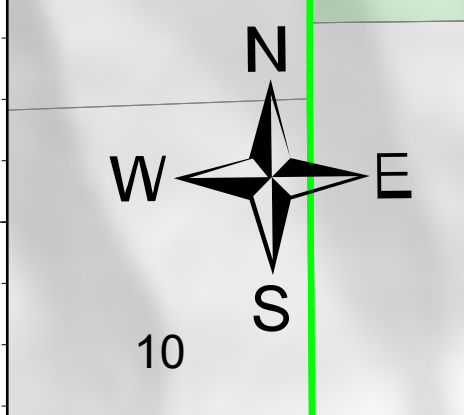
- Fire Origin
- Helispot
- Sling Site
- Division Break
- Uncontrolled Fire Edge
- Contained Line
- Wildfire Daily Fire Perimeter
- Aerial Hazard



FeatureCategory	Label	LatWGS84_DDM	LongWGS84_DDM
Dip Site	East Dip	43° 55.752' N	115° 57.684' W
Drop Point	DP-10	43° 53.545' N	116° 00.963' W
Helispot	H-1	43° 58.733' N	116° 04.705' W
Helispot	H-2	43° 58.708' N	116° 03.006' W
Helispot	H-3	43° 58.810' N	116° 03.480' W
Helispot	H-4	43° 59.010' N	116° 03.740' W
Helispot	H-5	43° 58.870' N	116° 02.640' W
Helispot	H-6	43° 58.970' N	116° 02.028' W
Helispot	H-7	43° 58.860' N	116° 01.600' W
Incident Command Post		43° 49.593' N	115° 50.398' W
Sling Site		43° 59.089' N	116° 02.638' W
Sling Site		43° 59.591' N	116° 01.838' W



Mobile Maps



8/12/2020 1924
Acres from Mixed Methods
North American 1983 Datum. Lat,Long