
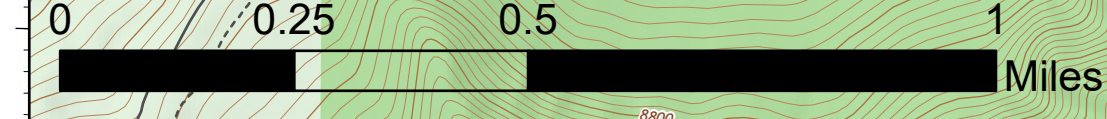


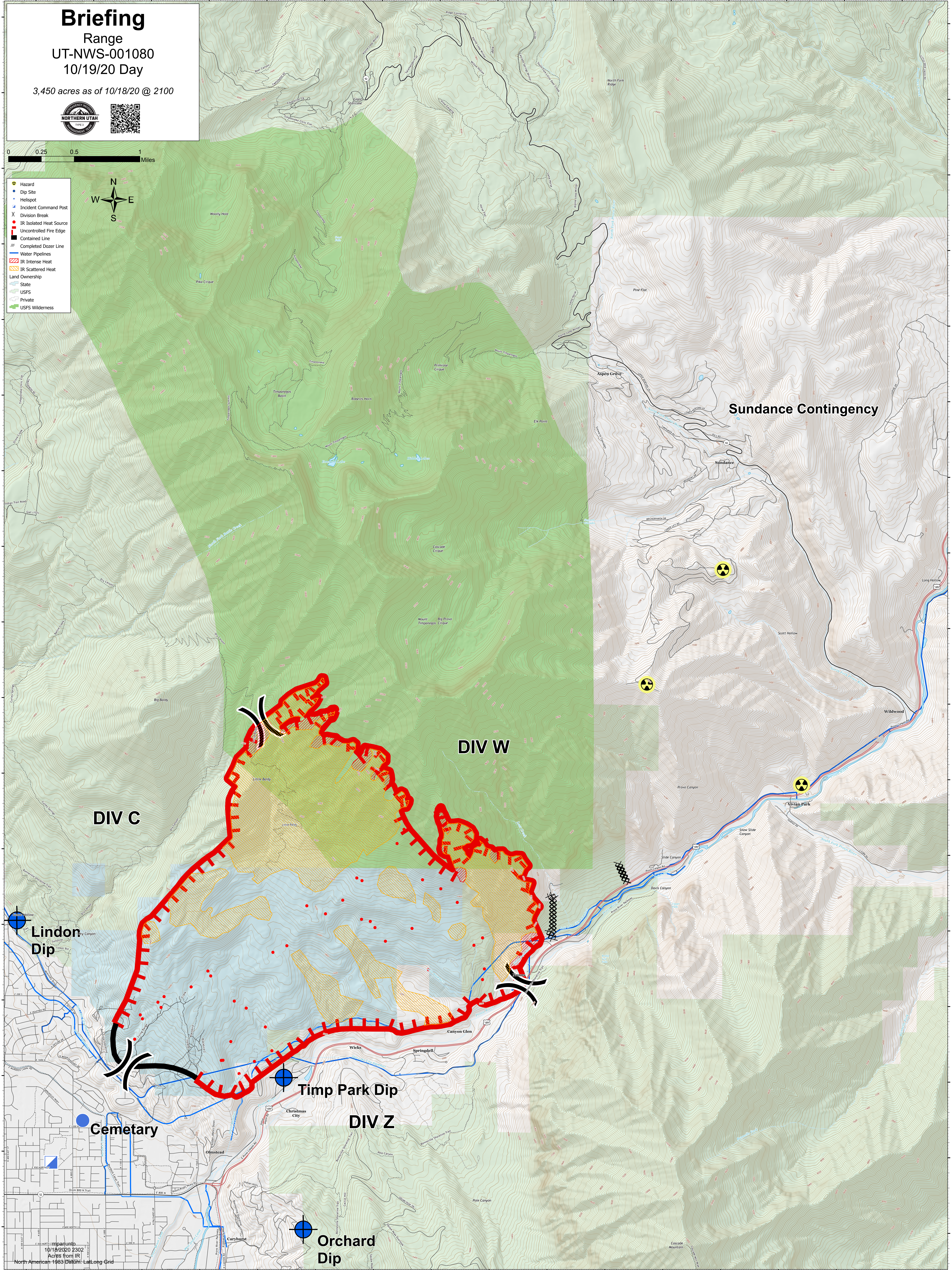
Briefing

Range
UT-NWS-001080
10/19/20 Day

3,450 acres as of 10/18/20 @ 2100



- Hazard
- Dip Site
- Helispot
- Incident Command Post
- Division Break
- IR Isolated Heat Source
- Uncontrolled Fire Edge
- Contained Line
- Completed Dozer Line
- Water Pipelines
- IR Intense Heat
- IR Scattered Heat
- Land Ownership
- State
- USFS
- Private
- USFS Wilderness



Sundance Contingency

DIV W

DIV C

DIV Z

Lindon Dip

Timp Park Dip

Cemetery

Orchard Dip

10/18/2020 2302
Acres from IR
North American 1983 Datum - Lat/Long Grid