
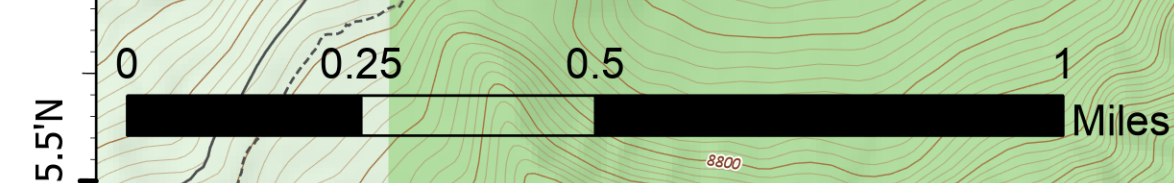


# Briefing

Range  
UT-NWS-001080  
10/21/20 Day

3,496 acres as of 10/20/20 @ 1920



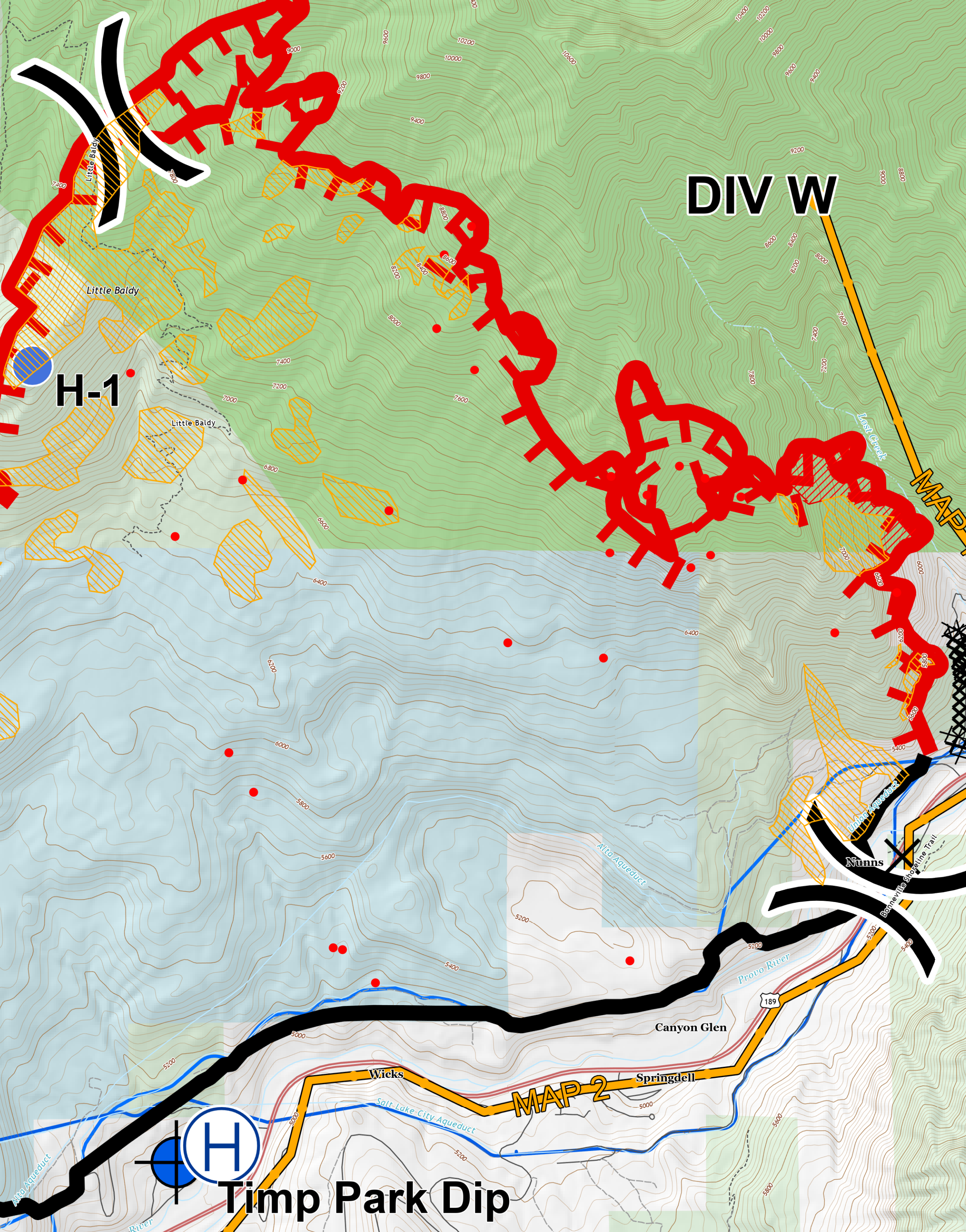
- Hazard
- Camp
- Closure
- Dip Site
- Drop Point
- Fire Origin
- Helibase
- Unimproved Landing Area
- Helispot
- Repeater
- Division Break
- IR Isolated Heat Source
- Uncontrolled Fire Edge
- Temporary Flight Restriction
- Contained Line
- Completed Dozer Line
- Completed Hand Line
- Management Action Point
- Water Pipelines
- IR Intense Heat
- IR Scattered Heat
- Land Ownership
- State
- USFS
- Private
- USFS Wilderness

Sundance Contingency

DIV C

DIV W

DIV Z



Lindon Dip

DP-10

Cemetery

Timp Park Dip