

Slink Fire Incident Action Plan

**September 19, 2020
Day Operational Period
0600 – 2000**

**NV-HTF-030684
(0417) P4NH7R**



Team Meeting Schedule

0600- ICP Briefing
0630- Radio Briefing
1800- Planning Meeting

IAP- 030684





COVID-19 Screening




Maps



INCIDENT OBJECTIVES (ICS 202)

1. Incident Name:		2. Operational Period: DAY	
SLINK		Date/Time From: 09/19/2020 0600 SAT	Date/Time To: 09/19/2020 2000 SAT
3. Objective(s):			
<u>Core Values:</u>			
<ul style="list-style-type: none"> • Life - There is no higher value, weigh the consequences of all decisions against this value. • Respect - Through considerate interactions, create and maintain a productive work environment for your fellow firefighters, cooperators, and the public. 			
<u>Course of Action:</u>			
Suppress the fire using direct and indirect attack as appropriate, taking advantage of changes in fuels, natural and man-made barriers to reduce exposure of responders and enhance the probability of success.			
<u>Objectives:</u>			
<ol style="list-style-type: none"> 1. Minimize fire and suppression related impacts to watershed, wildlife, fisheries, and cultural resources in the planning area. 2. Provide timely and accurate information to local communities, partners and the public. 3. Protect critical infrastructure in the fire planning area. 4. Protect the Marine Corps Mountain Warfare Training Center and surrounding training areas using the appropriate course of action. 5. Follow COVID-19 guidance specified in the NWCG Emergency Medical Committee Guidelines, the Great Basin Geographic Area Wildland Fire Response Plan, and CDC guidelines. 6. Implement suppression damage repair actions utilizing guidance identified in the Slink Fire Initial Suppression Damage Repair Plan. 			
<u>Desired End State:</u>			
The fire is suppressed and values at risk protected using the appropriate resources to implement tactics in locations with reasonable probabilities of success. At the conclusion of the incident, there will have been no serious accidents or injuries, and Firefighters and Marine Corps will have protected critical mountain warfare training areas and saved one of the rarest trout species in the world from extinction!			
4. Operational Period Command Emphasis:			
Extreme weather conditions across the region; shelter as needed for safety and well-being. Safely engage the fire when possible.			
General Situational Awareness:			
Continue with direct attack where possible. Mop-up and patrol blackened edges.			
5. Site Safety Plan Required? Yes <input type="checkbox"/> No <input checked="" type="checkbox"/>			
Approved Site Safety Plan(s) Located at:			
6. Incident Action Plan (the items checked below are included in this Incident Action Plan):			
<input checked="" type="checkbox"/> ICS 202	<input type="checkbox"/> ICS 207	Other Attachments: _____ _____ _____ _____	
<input checked="" type="checkbox"/> ICS 203	<input checked="" type="checkbox"/> ICS 208		
<input checked="" type="checkbox"/> ICS 204	<input checked="" type="checkbox"/> ICS 220		
<input checked="" type="checkbox"/> ICS 205	<input checked="" type="checkbox"/> Map/Chart		
<input type="checkbox"/> ICS 205A	<input checked="" type="checkbox"/> Weather Forecast/Tides/Currents		
<input checked="" type="checkbox"/> ICS 206			
7. Prepared by: JEANNIE DUNCAN		Position/Title: PSC3	Signature: 
8. Approved by Incident Commander:		Name: Jedd Barnes	Signature: 
ICS 202		IAP Page	Date/Time:

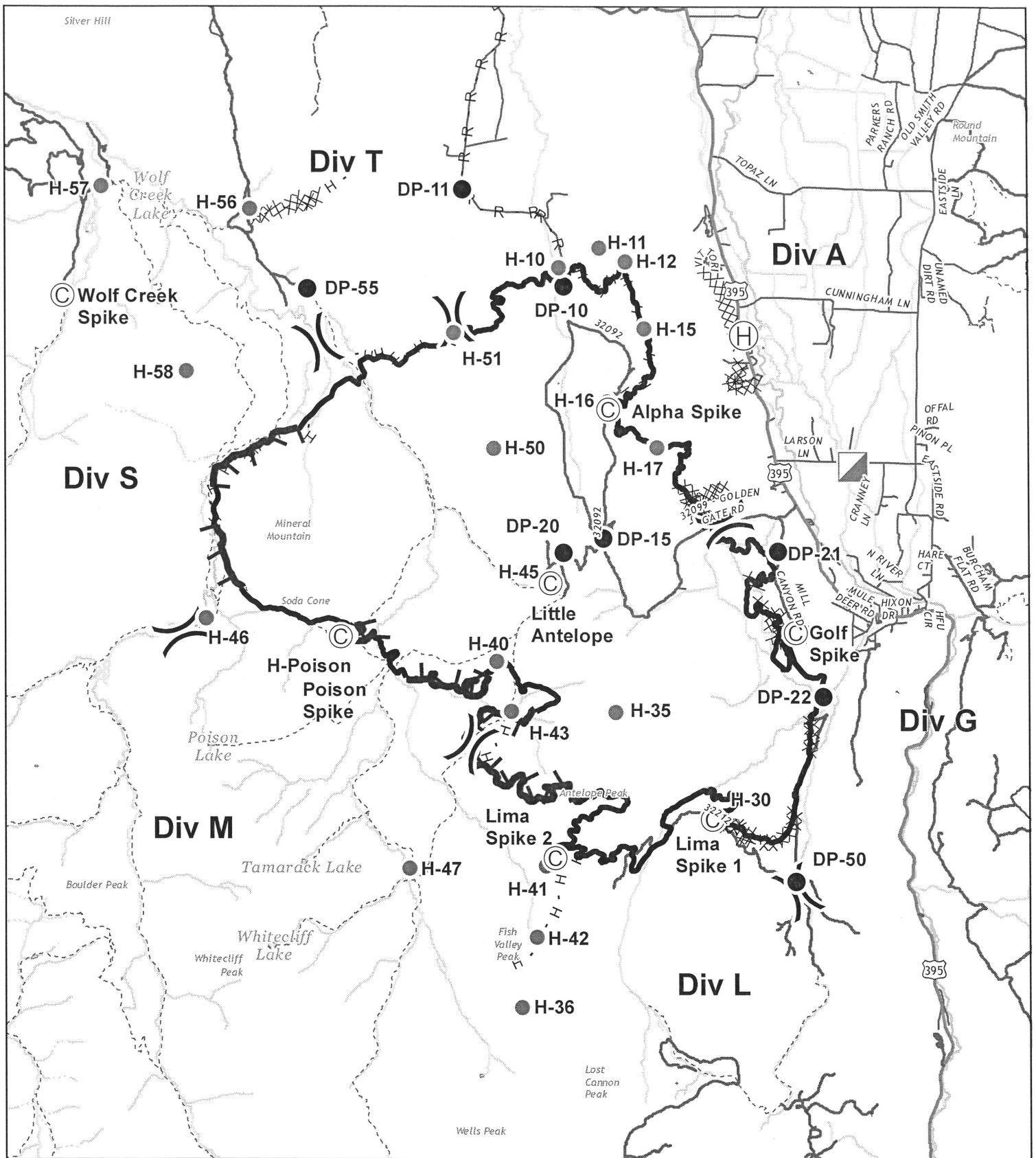
ORGANIZATION ASSIGNMENT LIST (ICS 203)

1. Incident Name:		2. Operational Period: DAY	
SLINK		Date/Time From: 09/19/2020 0600 SAT	Date/Time To: 09/19/2020 2000 SAT
3. Incident Commander(s) and Command Staff:			
IC/UC	PAUL K WASHAM TODD BATES (T)		
DEPUTY			
LIAISON OFFICER			
INFORMATION OFFICER	NATHAN LEISING (T)		
SAFETY OFFICER	LANCE ROBERTS		
MEDICAL UNIT	DENNIS MCLANE		
4. Agency/Organization Representative(s):			
Agency/Organization	Name		
FS AGENCY ADMINISTRATOR	JAN CUTTS; LANCE BROWN (T) MATT ZUMSTEIN		
FS AGENCY ADMINISTRATOR	WILLIAM DUNKELBERGER		
BLM AGENCY ADMINISTRATOR	STEVE NELSON PAUL FUSELIER		
LEAD RESOURCE ADVISOR	JOHN MCCANN		
5. Planning Section:			
CHIEF	JEANNIE DUNCAN		
RESOURCES UNIT	RAEHEL OWENS (T)		
DEMobilization UNIT			
STATUS CHECK-IN RECORDER			
TRAINING SPECIALIST			
SITUATION UNIT			
GIS SPECIALIST	KATY GULLEY EDWARD (TIKEY) NORERO (T)		
FIRE BEHAVIOR ANALYST			
LONG TERM ANALYST			
INCIDENT METEOROLOGIST			
TECHNOLOGY SUPPORT SPECIALIST			
6. Logistics Section:			
CHIEF	DAVE COOPER		
SUPPLY UNIT			
ORDERING MANAGER			
FACILITIES UNIT			
FOOD UNIT			
GROUND SUPPORT UNIT			
COMMUNICATIONS UNIT			
7. Operations Section:			
OPS SECTION CHIEF		JAY BERTEK	
PLANNING OPS SECTION CHIEF		PHIL HEITZKE DUSTIN OSBORN (T)	
DIVISION/GROUP		A / G	
DIVISION/GROUP		L	MATT GILL TOBY SMITH (T)
DIVISION/GROUP		M	GABE MEDINA PAUL "BRIAN" REUBLINGER
DIVISION/GROUP		S/T	NATE ORSBURN JACOB BLEHM
DIVISION/GROUP		STRUCTURE/REPAIR	JOSHUA LAMBERT JAMIE STRELNICK (T)
7b. Air Operations Branch:			
AIR OPS BRANCH DIRECTOR		KELLY HARPER	
AIR SUPPORT SUPERVISOR			
8. Finance/Administration Section:			
CHIEF		SIERRA BREWER	
TIME UNIT			
PERSONNEL TIME RECORDER			
COMPENSATION UNIT			
COST UNIT		JANICE MINARIK	
9. Prepared By:			
Name: JEANNIE DUNCAN		Position/Title: PSC3	
ICS 203		Date/Time: 09/18/2020 2000	
IAP Page		Signature: 	



Nevada Type 3 IMT Team #2 - Incident Contact List

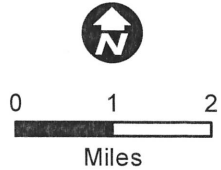
Command/Command staff			
Incident Commander	Paul Washam	775-781-0263	Paul.washam@usda.gov
IC Trainee	Todd Bates	702-755-2831	Todd_bates@fws.gov
Safety	Lance Roberts	208-221-0802	
PIO	Nate Leising	775-720-2749	Artemisia4@aol.com
Medical Unit Leader	Denis Mclane	702-461-6977	mclanD@cityofnorthlasvegas.com
Operations Section			
Operations Section Chief	Jay Berteck	951-805-9362	jayberteck@gmail.gov
Operations Section Chief (T)	Ben Krupski	775-455-6044	bkrupski@blm.gov
Planning Operations	Phil Heitzke	530-721-7906	Phillip.heitzke@usda.gov
Division	Dustin Osborn	775-223-1949/775-389-1877	dosborn@forestry.nv.org
Logistics	Dave Cooper	775-303-5839	Dccooper7@gmail.com
Air Operations	Karson Geissinger	775-230-8020	
Air Operations	Kelly Harper	408-981-8811	
Finance Section			
Finance Section Chief	Sierra Brewer	775-720-4105	Sierra.brewer@usda.gov
Finance Section Chief (T)	Janice Minarik	928-607-6546	iangonewest@msn.gov
Plans Section			
Plans Section Chief	Jeannie Duncan	707-845-5223	jyduncan@blm.gov
Lead GISS (T)	Katy Gulley	702-908-7207	katylgulley@gmail.com
GISS (T)	Tikey Norero	575-654-2715	
Resources UL (T)	Raechel Owens	385-261-4408	Nevadatype3team2@gmail.com



IAP
Slink Fire
 NV-HTF-030684
 19 Sep 2020
 Appx 26,752 ac at
 09/14 2200



- | | | |
|--------------|----------------------------|------------------------|
| © Camp | Incident Command Post | Uncontrolled Fire Edge |
| ● Drop Point | Division Break | Contained Line |
| (H) Helibase | H - Completed Hand Line | Completed Dozer Line |
| ● Helispot | R - Road as Completed Line | |



UTM Zone 11N, NAD83
 Katy Gulley
 9/18/2020 1345 hrs
 iap_8x11_port_2020_Slink_NVHTF030684

Controlled Unclassified Information//Basic

Page 1 of 1

Division/Group Assignment List (ICS 204 WF)

Controlled Unclassified Information//Basic

1. Incident Name:				3.		
SLINK				Branch:	Division/Group: M	
2. Operational Period: DAY						
Date/Time From: 09/19/2020 0600 SAT		Date/Time To: 09/19/2020 2000 SAT				
4. Operations Personnel						
OPERATIONS SECTION CHIEF		JAY BERTEK		DIVISION/GROUP SUPERVISOR		GABE MEDINA (09/19) PAUL "BRIAN" REUBLINGER (10/2)
PLANNING OPS SECTION CHIEF		PHIL HEITZKE DUSTIN OSBORN (T)		AIR ATTACK SUPERVISOR		
5. Resources Assigned this Period						
Strike Team / Task Force / Resource Designator		LWD	Leader	Number Persons	Drop Off PT./Time	Pick Up PT./Time
ENG3 NV-HTF 353 E-143		09/30	KYLE WALKER	4	LITTLE ANTELOPE SPIKE/0600	LITTLE ANTELOPE SPIKE/2000
ENG6 ID-CTF 623 E-35		09/22	BRINTON PARRY	3	LITTLE ANTELOPE SPIKE/0600	LITTLE ANTELOPE SPIKE/2000
PACKER E-174			JOE CEREGHINO	1	AS NEEDED/0600	AS NEEDED/2000
*EMPF O-310		09/20	ALEX KAJANS	1	POISON SPIKE/0600	POISON SPIKE/2000
6. Control Operations/Work Assignments:						
Secure and improve fireline. Scout for opportunities in Corral Valley to contain fire spread to the west. Protect the Little Antelope Pack Station, Soda Springs Cabin and Connell Cabin. Complete suppression repair where line is no longer needed.						
7. Special Instructions:						
Report any medical incidents up through MINDEN DISPATCH, then follow medical plan. OPS must approve retardant use in the Carson-Iceberg Wilderness.						
DIVS satellite phone #: 619-558-3233						
Packer Joe Cereghino phone #: 775-315-6222						
Packer Ground Contact is Dave						
*EMT is present to assigned resource						
8. Division/Group Communication Summary						
Function	Channel	RX Frequency N/W	RX Tone/NAC	TX Frequency N/W	TX Tone/NAC	Mode
COMMAND	HTF LEVIATHAN	172.2750		164.5000	103.5	A
TACTICAL	6 (TAC 3)	168.6000	110.9	168.6000	110.9	A
AIR TO GROUND	13	172.2500		172.2500		A
9. Prepared By (Resource Unit Leader)			Approved By (Planning Section Chief)		Date	Time
RAECHEL OWENS			JEANNIE DUNCAN		09/18/2020	2000

Division/Group Assignment List (ICS 204 WF)

Controlled Unclassified Information//Basic

1. Incident Name:				3.			
SLINK				Branch:		Division/Group: S/T	
2. Operational Period: DAY							
Date/Time From: 09/19/2020 0600 SAT		Date/Time To: 09/19/2020 2000 SAT					
4. Operations Personnel							
OPERATIONS SECTION CHIEF		JAY BERTEK		DIVISION/GROUP SUPERVISOR		NATE ORSBURN (9/19) JACOB BLEHM (09/21)	
PLANNING OPS SECTION CHIEF		PHIL HEITZKE DUSTIN OSBORN (T)		AIR ATTACK SUPERVISOR			
5. Resources Assigned this Period							
Strike Team / Task Force / Resource Designator		LWD	Leader	Number Persons	Drop Off PT./Time	Pick Up PT./Time	
TFLD-T O-345.14		09/25	JOHN KINDER	1	DP 55/0600	DP 55/2000	
HC2IA SIERRA FRONT REGS ALPHA C-40		09/30	BRANDON HANSEN	10	DP55/0600	DP 55/2000	
*ENG4 TETON 421 E-100		09/20	CHRIS PLENNES	3	ICP/0600	ICP/2000	
ENG6 HURRICANE VALLEY 41 E-116		09/30	HAVEN BARLOW	3	ICP/0600	ICP/2000	
ENG4 BRUSH NJ B35 E-87		09/30	JOHN EARLIN	3	DP 55/0600	DP 55/2000	
*EMPF O-365		09/30	MATT OTHNER	1	DP 55/0600	DP 55/2000	
6. Control Operations/Work Assignments:							
Secure and improve fireline using MIST tactics in the Carson-Iceberg Wilderness.							
7. Special Instructions:							
Report any medical incidents up through MINDEN DISPATCH, then follow medical plan.							
OPS must approve retardant use in the Carson-Iceberg Wilderness.							
*EMT is present to assigned resource							
**With the combining of DIVS Sierra and DIVS Tango, USE TAC 4 for Tactical.							
8. Division/Group Communication Summary							
Function	Channel	RX Frequency N/W	RX Tone/NAC	TX Frequency N/W	TX Tone/NAC	Mode	
COMMAND	HTF LEVIATHAN	172.2750		164.5000	103.5	A	
TACTICAL	7 (TAC 4)	166.7250	110.9	166.7250	110.9	A	
AIR TO GROUND	13	172.2500		172.2500		A	
9. Prepared By (Resource Unit Leader)			Approved By (Planning Section Chief)		Date	Time	
RAECHEL OWENS			JEANNIE DUNCAN		09/18/2020	2000	

Division/Group Assignment List (ICS 204 WF)
Controlled Unclassified Information//Basic

1. Incident Name:				3.			
SLINK				Branch:		Division/Group: STRUCTURE/ REPAIR	
2. Operational Period: DAY							
Date/Time From: 09/19/2020 0600 SAT		Date/Time To: 09/19/2020 2000 SAT					
4. Operations Personnel							
OPERATIONS SECTION CHIEF		JAY BERTEK		DIVISION/GROUP SUPERVISOR		JOSHUA LAMBERT (9/21) JAMIE STRELNIAK (9/30) (T)	
PLANNING OPS SECTION CHIEF		PHIL HEITZKE DUSTIN OSBORN (T)		AIR ATTACK SUPERVISOR			
5. Resources Assigned this Period							
Strike Team / Task Force / Resource Designator		LWD	Leader	Number Persons	Drop Off PT./Time	Pick Up PT./Time	
*ENG3 RENO B12 E-85		09/26	RON LENON	4	ICP/0600	ICP/2000	
ENG6 GRIZ FOUR E-68		09/21	JOHNATHAN KRAFT	3	ICP/0600	ICP/2000	
*ENG6 STOREY B71 E-84		09/23	DANTE LICATA	3	ICP /1000	ICP /2000	
THSP- MECHANIC O-336		09/25	CLYDE RICE	1	ICP/0600	ICP/2000	
EXCA NV-HTF KOMATSU E-175		09/24	COOPER TERRILL	1	ICP/0600	ICP/2000	
EXCA NV-HTF PC35 E-181		09/24	DOUG G NESBIT	1	ICP/0600	ICP/2000	
SKD3 NV-HTF T-300 E-176		09/24	TYLER BELL	1	ICP/0600	ICP/2000	
HEQB(T) O-383		10/01	JON KALAB	1	ICP/0600	ICP/2000	
WT 3788 ANTELOPE E-186		09/30	KENNY MORRISON	2	ICP/0600	ICP/2000	
EXCA 49 CREEK RANCH E-187		10/01	LANCE LINKER	2	ICP/0600	ICP/2000	
6. Control Operations/Work Assignments:							
Continue preparing to defend structures in the HWY 395 corridor. Respond to Wolf Creek Meadow and structures as needed.							
Coordinate with Resource Advisors and Divisions to complete all suppression repair work.							
7. Special Instructions:							
Report any medical incidents up through MINDEN DISPATCH, then follow medical plan.							
*EMT is present to assigned resource.							
8. Division/Group Communication Summary							
Function	Channel	RX Frequency N/W	RX Tone/NAC	TX Frequency N/W	TX Tone/NAC	Mode	
COMMAND	HTF LEVIATHAN	172.2750		164.5000	103.5	A	
TACTICAL	9	168.2500	110.9	168.2500	110.9	A	
AIR TO GROUND	13	172.2500		172.2500		A	
9. Prepared By (Resource Unit Leader)			Approved By (Planning Section Chief)		Date		Time
RAECHEL OWENS			JEANNIE DUNCAN		09/18/2020		2000

FNUS75 KREV 181957
FWSREV

Spot Forecast for Slink...USFS
National Weather Service Reno NV
1257 PM PDT Fri Sep 18 2020

Forecast is based on forecast start time of 1800 PDT on September 18.
If conditions become unrepresentative...contact the National
Weather Service in Reno.

...RED FLAG WARNING IN EFFECT UNTIL 2 AM PDT SATURDAY...

DISCUSSION...

Strong gusty southwest winds will continue, especially on ridges, through midnight tonight before subsiding by daybreak Saturday. Due to light showers in the area today, humidity levels will not be overly low. However winds may be strong enough to still result in erratic fire behaviour.

Winds Saturday and Sunday will generally be light and out of the northeast. However some occasional switches to light southwesterly are possible. Haze is likely through the weekend due to larger fires in the region, however dense smoke is less likely around the Slink Fire area due to light transport winds keeping the dense smoke closer to those large fires.

.TONIGHT...

Sky/Weather.....Becoming clear. Areas of haze.
Min Temperature.....34-39.
Max Humidity.....66-70%.
20-Foot Winds.....Southwest winds 20-30 mph with gusts to 40 mph
 through this evening. Becoming south southwest
 10-15 mph with gusts to 25 mph after midnight.
 Ridge winds will gust to 55 mph most of the night.

LAL.....1.
Chc Wetting Rain....0%.
Mixing Height.....4300 ft agl in the evening then 200-500 ft agl.
Transport Winds.....Southwest around 20 mph.
Ventilation.....Poor to excellent.
Haines Index.....4.

. SATURDAY . . .

Sky/Weather.....Sunny. Haze and areas of smoke.
Max Temperature.....62-67.
Min Humidity.....25-28%.
20-Foot Winds.....Southwest winds 5-10 mph in the morning,
becoming northeast 4-8 mph by early afternoon.
LAL.....1.
Chc Wetting Rain....0%.
Mixing Height.....200-500 ft agl then 4500 ft agl in the
afternoon.
Transport Winds.....Light winds.
Ventilation.....Poor to fair.

Haines Index.....4.

.SATURDAY NIGHT...

Sky/Weather.....Clear. Haze and areas of smoke.
Min Temperature.....36-41.
Max Humidity.....55-60%.
20-Foot Winds.....Northeast winds 4-8 mph in the evening
becoming downslope 2 to 5 mph.
LAL.....1.
Chc Wetting Rain....0%.
Mixing Height.....5000 ft agl in the evening then 200-500 ft agl.
Transport Winds.....Light winds.
Ventilation.....Poor to marginal.
Haines Index.....3.

.SUNDAY...

Sky/Weather.....Sunny. Haze and areas of smoke.
Max Temperature.....67-72.
Min Humidity.....20-23%.
20-Foot Winds.....Upslope 3-7 mph in the morning, becoming northeast
4-8 mph in the afternoon. Possible switch to
west southwest late in the afternoon.
LAL.....1.
Chc Wetting Rain....0%.
Mixing Height.....200-500 ft agl then 4700 ft agl in the
afternoon.
Transport Winds.....Light winds.
Ventilation.....Poor to fair.
Haines Index.....4.


INCIDENT RADIO COMMUNICATIONS PLAN (ICS 205)

Controlled Unclassified Information//Basic

1. Incident Name:		2. Date/Time Prepared:		3. Operational Period:			
SLINK		Date: 09/18/2020 Time: 1400		Date/Time From: 09/19/2020 0600 SAT		Date/Time To: 09/19/2020 2000 SAT	

4. Basic Radio Channel Use:										
Zone Group	Ch #	Function	Channel Name/Trunked Radio System Talkgroup	Assignment	RX Freq	RX Tone/NAC	TX Freq	TX Tone/NAC	Mode (A, D, or M)	Remarks
	1	COMMAND	HTF LEVIATHAN	ALL DIV	172.2750		164.5000	103.5	A	LEVIATHAN
	2	COMMAND	MEAN	ALL DIV	170.525		164.1875	156.7	A	MEAN
	3	COMMAND	HAWKINS	ALL DIV	173.775		165.750	131.8	A	HAWKINS
	4	TACTICAL	TAC-1	DIV ALPHA / GOLF	168.0500	110.9	168.0500	110.9	A	DIV ALPHA / GOLF
	5	TACTICAL	TAC-2	DIV L	168.2000	110.9	168.2000	110.9	A	DIV L
	6	TACTICAL	TAC-3	DIV M	168.6000	110.9	168.6000	110.9	A	DIV M
	7	TACTICAL	TAC-4	DIV S	166.7250	110.9	166.7250	110.9	A	DIV S
	8	TACTICAL	TAC-5	DIV T	166.7750	110.9	166.7750	110.9	A	DIV T
	9	TACTICAL	TAC-6	STRUCTURE & REPAIR	168.2500	110.9	168.2500	110.9	A	STRUCTURE & REPAIR
	10	TACTICAL	VFIRE21	I.A.	154.2800		154.2800	156.7	A	I.A.
	11	TACTICAL	VFIRE22	I.A.	154.2650		154.2650	156.7	A	I.A.
	12	TACTICAL	CALCORD	MEDICAL-P	156.0750		156.0750	156.7	A	MEDEVAC-PRIMARY
	13	AIR TO GROUND	A/G PRIMARY	A/G - P	172.2500		172.2500		A	A/G - PRIMARY
	14	AIR TO GROUND	A/G SECONDARY	A/G - S	169.2000		169.2000		A	A/G SECONDARY
	15	AIR TO GROUND	A/G - 3	A/G - 3	68.4000		168.4000		A	A/G - 3
	16	AIR GUARD	AIRGUARD	AIRGUARD	168.6250		168.6250	110.9	A	AIR GUARD

5. Special Instructions:	

6. Prepared By (Communications Unit Leader)	Name: DUSTIN OSBORN
ICS 205	IAP Page Signature:  Date/Time: 09/18/2020 1400

SAFETY MESSAGE

ALWAYS MAINTAIN LCES!!!

Firefighter safety comes first on every fire, every time

INCIDENT: Slink Fire

DATE: 09/19/2020

Operational Period: Day

Hazards and Risks:

**Snags
Rattlesnakes
Driving narrow dusty roads**

Tailgate Safety Session Topics

Complacency – Some areas of the fire are slowing down. Keep your heads in the game. It's not over until you are home with your families!

Cumulative Fatigue - Weather has been hot and dry; terrain has been steep and rugged. Be honest with yourself and your supervisors and take care of yourself.

Physical Wellness - This has been a long/busy fire season. Attend to minor injuries and illnesses before they become major.

COVID Response in the Field

Signs and Symptoms (What am I looking for?)

*Sore Throat *Headache *Inflamed lymph nodes
*Cough *Body Aches/Chills *Fever/Temp (100.4°)
*Difficulty Breathing or Shortness of Breath
*Loss of Taste or Smell

- Practice Universal Precautions!
- Keep suspected patient away from the group
- Individual may continue to work
- Notify MEDL to assist with monitoring and quarantining measures
- New masks for crew member and others in direct contact with crew member
- Wash your hands and/or use hand sanitizer
- Notify Division and division Medic to respond for evaluation and initiate response

Safety Top 10 List

Most common excuses for not following safety rules & policies:

10. My supervisor said "It's OK!"
9. The last fire I was on didn't care about that.
8. My company/district/forest doesn't provide that to us.
7. I didn't think you had to wear that if you were on the road.
6. I've been fighting fire for 20 years and I've never been hurt yet.
5. The other safety officer came by and he didn't say anything.
4. Isn't this fire contained?
3. If I'm wearing earplugs, I can't hear my swamper/falling boss yell "RUN!"
2. The guy in camp said I didn't need that on this fire.
1. No one else is wearing theirs, including my supervisor.

Incident Safety Officer: Lance Roberts SOF2

MEDICAL PLAN (ICS 206 WF)

Controlled Unclassified Information//Basic

Medical Incident Report					
FOR A NON-EMERGENCY INCIDENT, WORK THROUGH CHAIN OF COMMAND TO REPORT AND TRANSPORT INJURED PERSONNEL AS NECESSARY.					
FOR A MEDICAL EMERGENCY: IDENTIFY ON SCENE INCIDENT COMMANDER BY NAME AND POSITION AND ANNOUNCE "MEDICAL EMERGENCY" TO INITIATE RESPONSE FROM IMT COMMUNICATIONS/DISPATCH.					
Use the following items to communicate situation to communications/dispatch.					
1. CONTACT COMMUNICATIONS / DISPATCH (Verify correct frequency prior to starting report) <i>Ex: "Communications, Div. Alpha. Stand-by for Emergency Traffic."</i>					
2. INCIDENT STATUS: Provide incident summary (including number of patients) and command structure. <i>Ex: "Communications, I have a Red priority patient, unconscious, struck by a falling tree. Requesting air ambulance to Forest Road 1 at (Lat./Long.) This will be the Trout Meadow Medical, IC is TFLD Jones. EMT Smith is providing medical care."</i>					
Severity of Emergency / Transport Priority	<input type="checkbox"/> RED / PRIORITY 1 Life or limb threatening injury or illness. Evacuation need is IMMEDIATE <i>Ex: Unconscious, difficulty breathing, bleeding severely, 2° – 3° burns more than 4 palm sizes, heat stroke, disoriented.</i> <input type="checkbox"/> YELLOW / PRIORITY 2 Serious Injury or illness. Evacuation may be DELAYED if necessary. <i>Ex: Significant trauma, unable to walk, 2° – 3° burns not more than 1-3 palm sizes.</i> <input type="checkbox"/> GREEN / PRIORITY 3 Minor Injury or illness. Non-Emergency transport <i>Ex: Sprains, strains, minor heat-related illness.</i>				
Nature of Injury or Illness & Mechanism of Injury			Brief Summary of Injury or Illness (Ex: Unconscious, Struck by Falling Tree)		
Transport Request			Air Ambulance / Short Haul/Hoist Ground Ambulance / Other		
Patient Location			Descriptive Location & Lat. / Long. (WGS84)		
Incident Name			Geographic Name + "Medical" (Ex: Trout Meadow Medical)		
On-Scene Incident Commander			Name of on-scene IC of Incident within an Incident (Ex: TFLD Jones)		
Patient Care			Name of Care Provider (Ex: EMT Smith)		
3. INITIAL PATIENT ASSESSMENT: Complete this section for each patient as applicable (start with the most severe patient)					
Patient Assessment: See IRPG page 106					
Treatment:					
4. TRANSPORT PLAN:					
Evacuation Location (if different): (Descriptive Location (drop point, intersection, etc.) or Lat. / Long.) Patient's ETA to Evacuation Location:					
Helispot / Extraction Site Size and Hazards:					
5. ADDITIONAL RESOURCES / EQUIPMENT NEEDS:					
Example: Paramedic/EMT, Crews, Immobilization Devices, AED, Oxygen, Trauma Bag, IV/Fluid(s), Splints, Rope rescue, Wheeled litter, HAZMAT, Extrication					
6. COMMUNICATIONS: Identify State Air/Ground EMS Frequencies and Hospital Contacts as applicable					
Function	Channel Name/Number	Receive (RX)	Tone/NAC *	Transmit (TX)	Tone/NAC *
COMMAND					
AIR-TO-GRND					
TACTICAL					
7. CONTINGENCY: Considerations: If primary options fail, what actions can be implemented in conjunction with primary evacuation method? Be thinking ahead.					
8. ADDITIONAL INFORMATION: Updates/Changes, etc.					
REMEMBER: Confirm ETA's of resources ordered. Act according to your level of training. Be Alert. Keep Calm. Think Clearly. Act Decisively.					

INCIDENT SAFETY ANALYSIS 215a

Slink Fire - Saturday, September 19, 2020

8. Location	9. Hazard	6. Control or Abatement Action (Engineering, Administrative, PPE, Avoidance, Education, etc)
ALL (repair)	Heavy Equipment Operations	<ul style="list-style-type: none"> ~ Refer to "Working with Heavy Equipment" IRPG Pg 86 ~ Ensure communications are established with operators. ~ Use hand signals if other communications are unavailable. ~ Maintain a 50'-100' exclusion area around equipment and increase it to 1 1/2 times tree height when in timber. ~ Use a spotter when backing. ~ Avoid working below heavy equipment.
ALL	Chain Saw Operations	<ul style="list-style-type: none"> ~ Follow "Hazard Tree Safety" guidelines, IRPG Pg 22 ~ Follow "Procedural Felling Operations" IRPG Pg 85. ~ Look up, Look down, Look around for hazard tree indicators. ~ Only fell and buck trees within your expertise, and training. ~ Do not fall trees during high wind events. ~ Ensure proper use of all required PPE.
ALL	Helicopter Operations	<ul style="list-style-type: none"> ~ Ensure positive communication with all air resources. ~ Don't plan on air resources for medical transport or resupply. ~ Follow "Aviation Watch-Out Situations" IRPG Pg 46. ~ Refer to "Directing Bucket or Retardant Drops" IRPG Pg 58 . ~ Refer to "Aircraft Mishap Response Procedure" IRPG Pg 62. ~ Stay clear of all bucket drops when suppression actions are in place and allow 1 minute prior to re-entry. ~ Monitor A-G communications.
ALL (Serious)	Steep Terrain & Rolling Debris	<ul style="list-style-type: none"> ~ Maintain 8'-10' spacing when working & walking. ~ Don't work above any personnel. ~ Be on the lookout for rolling rocks, debris, or burning material. ~ Evaluate necessity to send personnel in areas with limited access. ~ Post lookouts IRPG Pg 7
ALL	Driving & Traffic	<ul style="list-style-type: none"> ~ Practice "Defensive Driving" techniques traveling on all roads and city streets. ~ Use spotters & Honk horn to alert personnel when backing. ~ Follow Driving LCES (Lights, Chock blocks, Emergency brake, Seat belts). ~ Always use headlights. ~ Follow all state and local driving regulations. ~ Observe posted speed limits. ~ Use the 3 second rule for following distance when driving. ~ Use chock blocks, turn wheels into hill. ~ Avoid distractions (eating, cell phones, radio). ~ Ensure that windshields are kept clean of dust and bugs. ~ Refer to "Smoke and Transportation Safety" IRPG Pg 31 ~ Refer to "Roadside Response Safety" IRPG Pg 26
ALL	Hazard Trees	<ul style="list-style-type: none"> ~ Follow "Hazard Tree Safety" guidelines, IRPG page 22. ~ Post lookouts, or use a spotter in mop-up areas with personnel. ~ Don't park vehicles or take breaks in high concentrations of hazard trees. ~ Establish trigger points for disengagement during high wind events. ~ Remember that the hazard zone extends a minimum of 2 1/2 tree heights.
ALL	Heat Related Illness (HRI)& Dehydration	<ul style="list-style-type: none"> ~ Refer to Heat Related Illness information, IRPG Pg 109 ~ Drink Fluids throughout operational period (6-8 qts/shift). ~ Maintain water/electrolyte ratio of 3 to 1. ~ Carry extra water on line and cache water at drop points. ~ Take Frequent breaks, minimum of 10 minutes every hour. ~ Allow out of area resources time to acclimatize before expecting peak performance.
All	COVID 19	<ul style="list-style-type: none"> ~Follow all CDC recommendations, wear mask, maintain social distances and wash hands

1. Incident/Project Name	2. Operational Period
SLINK Fire	Date/Time 9/19/2020, 0600-2200

3. Ambulance Services				
Name	Complete Address	Phone & EMS Frequency	Advanced Life Support (ALS) Yes No	
Mono Ambulance (at ICP)	Mono, Ca	(760) 932-7549 EXT 7	X	
Antelope Valley	Coleville, Ca	911	X	
East Fork Fire Department	Minden, Nv	911	X	
MC Mountain Warfare TC	Bridgeport, Ca	(760) 932-1466	X	

4. Air Ambulance Services		
Name	Phone	Type of Aircraft & Capability
CareFlight	(800) 648-4888	Rotor, 1 PATIENT, NIGHT FLIGHT
Cal-Star	(800) 252-5050	Rotor, 1 PATIENT, NIGHT FLIGHT
Agency Ship (Slink HB)	A/G Primary	Rotor, 1 PATIENT, HOIST, STEP
Military NAS Fallon	AFRCC 800-851-3051 S&R Fallon 775-426-2318 or 2319	Rotor, HOIST, NIGHT FLIGHT

LZ for Air Ambulance will be SLINK HB (N 38° 34.35 W 119° 30.59)

A/G with Air Ambulance		
CALCORD (primary)	RX 156.0750	TX 156.0750 TX CTCSS 156.7
NEVCORD1	RX 155.3400	TX 155.3400 TX CTCSS 156.7

5. Hospitals								
Name Complete Address	GPS Datum – WGS 84 Degrees Decimal Minutes DD° MM.MMM' N - Lat DD° MM.MMM' W - Long		Travel Time		Phone	Helipad		Level of Care Facility
	Air	Ground	Yes	No				
UC Davis Medical Center 4251 X Street Sacramento, Ca 95817	Lat:	N 38° 33.17	90 Minutes	3 Hours	(916)734-5669	X		Level 1 Trauma and Burn Center
	Long:	W 121° 27.18						
	VHF:							
Renown Medical Center 1155 Mill St Reno, NV	Lat:	N 39° 31.31	60 minutes	90 minutes	(775)782-1600	X		Level 2 Trauma
	Long:	W 119° 47.44						
	VFH:							
Carson Valley Medical 1107 US HWY 395 Gardnerville, NV 89410	Lat:	N 38° 55.13	20 minutes	40 minutes	(775)782-1600	X		General Medical
	Long:	W 119° 43.08						
	VHF:							
Carson Tahoe Hospital 1600 Medical Parkway Carson City, NV 89706	Lat:	N 39° 12.08	30 minutes	60 minutes	(775)886-6966	X		General Medical
	Long:	W 119° 47.05						
	VHF:							

6. Division Branch Group	Area Location Capability			
DIV L	EMS Responders & Capability:	Support form Helibase, Div M, Div S, EMT from Sierra Front Crew		
	Equipment Available on Scene:	ALS Kit		
	Medical Emergency Channel:	LEVIATHAN (PRIMARY) Means or Hawkins (SECONDARY)		
	ETA for Ambulance to Scene:	Minute		
	Air:	Minute		
	Ground:	Minute		
	Approved Helispot:	H30	H36	H42
	Latitude:	N 38° 28.098	38° 25.570	38° 26.480
	Longitude:	W 119° 30.842	119° 33.980	119° 33.760
Division Branch Group	Area Location Capability			

DIV M	EMS Responders & Capability:		Alex Kajans 775-560-5574				
	Equipment Available on Scene:		ALS Kit				
	Medical Emergency Channel:		LEVIATHAN (PRIMARY) Means or Hawkins (SECONDARY)				
	ETA for Ambulance to Scene:		Minute				
	Air:		Minute				
	Ground:		Minute				
	Approved Helispot:		H43	H40	H46		
	Latitude:		N 38° 29.400	38° 30.042	38° 30.490		
	Longitude:		W 119° 34.280	119° 34.551	119° 39.340		
Division Branch Group		Area Location Capability					
DIV S/T	EMS Responders & Capability:		Matt Othmer at Div S 267-408-4194 Ambo 8 at DP54 323-333-6689				
	Equipment Available on Scene:		ALS Kit				
	Medical Emergency Channel:		LEVIATHAN (PRIMARY) Means or Hawkins (SECONDARY)				
	ETA for Ambulance to Scene:		Minute				
	Air:		Minute				
	Ground:		Minute				
	Approved Helispot:		H57	H51	H46		
	Latitude:		N 38° 36.036	38° 34.270	38° 30.490		
	Longitude:		W 119° 41.270	119° 35.400	119° 39.340		
Division Branch Group		Area Location Capability					
Structure/ Repair	EMS Responders & Capability:		B12 and B71 have medics and emts				
	Equipment Available on Scene:		ILS Kit				
	Medical Emergency Channel:		LEVIATHAN (PRIMARY) Means or Hawkins (SECONDARY)				
	ETA for Ambulance to Scene:		Minute				
	Air:		Minute				
	Ground:		Minute				
	Approved Helispot:		H43	H40	H46		
	Latitude:		N 38° 29.400	38° 30.042	38° 30.490		
	Longitude:		W 119° 34.280	119° 34.551	119° 39.340		
HELIBASE	EMS Responders & Capability:		Dennis McLane from ICP 702-461-6977				
	Equipment Available on Scene:		ILS Kit				
	Medical Emergency Channel:		LEVIATHAN (PRIMARY) Means or Hawkins (SECONDARY)				
	ETA for Ambulance to Scene:		Minutes				
	Air:		Minutes				
	Ground:		Minutes				
	Approved Helispot:		HELIBASE				
	Latitude:		N 38° 34353				
	Longitude:		W 119° 30.585				
1. Prepared By (Medical Unit Leader)		2. Date/Time		3. Reviewed By (Safety)		4. Date/Time	
Dennis McLane MEDL 702-461-6977		9/18/2020		Lance Roberts		9/18/2020	

Questions? Contact:

DEMOB: 707-845-5223

Finance: 775-302-5388

Comp Claims: 775-302-5388

FINANCE:

SUBMITTING TIME

Finance is happy to accept many forms of time documentation, whatever is easiest for you!

Please submit time DAILY in any of the following forms:

- Hardcopy CTR/Shift Tickets at ICP or delivery from Spike Camp
- Electronic CTR/Shift Ticket (Photo, Scan or Electronic Fillable Forms), which must include the entire document, showing all signatures, information & be legible

Email photos OR Electronic Fillable Forms of CTRs/Shift Tickets to:

nevadatype3team2@gmail.com

Subject Line: Resource Order # and Name

For questions/concerns contact Finance at: 775-302-5388

COMP/CLAIMS:

PLEASE SUBMIT PROPERTY LOSS/DAMAGE CLAIMS ASAP!

HOW TO SUBMIT A CLAIM GOVERNMENT PROPERTY LOSS/DAMAGE:

WHAT YOU NEED:

1. OF-289 WITH GB ATTACHMENT (Hardcopy)
 - a. **Contact Information (Name, Phone, Email (to send S#))**
 - b. Specific item(s) being requested to replace/repair
 - c. Estimated cost of replacement (if known)
 - d. Statements and **signatures** from employee requesting, witness, Incident Supervisor, and Subject Matter Expert
 - e. Explain in detail how the item was damaged/lost by the fire
2. **PHOTOS** – photos of damaged items help support a claim
 - Hardcopy OF-289's may be filled out by the resource, then scanned (photo, PDF from scanner app, etc.) and sent to the email or texted to the number below.
 - Approved claims will be processed in IROC and a S# will be emailed to the contact listed on the OF-289
 - Damaged items still need to be turned in to the COMP per policy.

Submit completed documents to the following:

Email: nevadatype3team2@gmail.com

**Text: OF289 & Photos to: 775-302-5388 Subject Line: COMP OR a
Hardcopy OF-289's turned in to Driver's to return to ICP. For
questions about COMP/Claims, call: 775-302-5388**

DEMOB:

Once you have received notification that you will be demobilizing, please follow the instructions below to ensure a smooth and safe DEMOB process. If you have any questions about the demob process, call 707-845-5223.

*****DEMOB will be virtual, sections will clear your name with DMOB. Please follow the order below to complete the DEMOB process*****

Step 1: First, scan the Demob QR code on the front of the IAP.

Step 2: Next, follow the instructions in the QR code form.

Step 3: Next, call Finance at: 775-302-5388

Once you have completed steps 1 through 3, call DMOB at 707-845-5223. This is **important** so we can get you back into the system correctly.

- Have estimated time of departure (ETD), estimated time of arrival (ETA), and rest over-night (RON) (if applicable) information ready

******For Air Travel needs, please contact the Demob Unit at (707) 845-5223. Air travel requires 48-hour notice to Expanded Dispatch.******

09/19/2020

TENTATIVE RELEASE

SLINK US-NV-HTF-030684

OVERHEAD

O-269	1800	(BCMG)	CALIEBE, JANA
O-268	1800	(FFT2)	MCLEMORE, DEVIN

Slink Fire QR Codes

NV-HTF-030684

(0417) P4NH7R

CHECK IN

Please verify that you have checked in following the link through the QR Codes. Some folks checked in under the wrong heading (If you are on an Engine you will have an E #, please check in under "Engine", not Overhead).

OVERHEAD

Check in



Engine

Check in



EQUIPMENT

Check in



AIRCRAFT

Check in



**COVID
SCREENING**



DEMOB (To the RIGHT →)

This process is a combination of following the online form and tying in with each section. Please follow the same order that the form directs you to (starting with Finance and ending with Demob). You will need to fill out the form for each section and have the Initials of the Unit Leaders. (It's easy if you read the directions. 😊)



ACTIVITY LOG (ICS 214)

[illegible]