



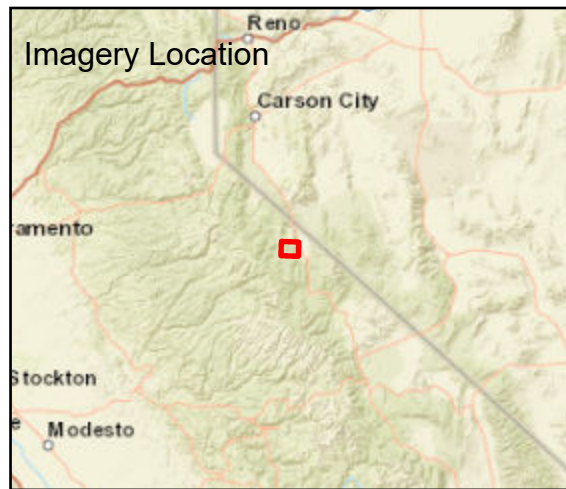




Fire: SLINK
 Briefing Date: 20200831
 Imagery Date: 20200830
 Imagery Time: 1800 PDT
 IR Analyst: Cameron Rodriguez
 Interpreted Acreage: 4055.38


-  Heat Perimeter
-  Intense Heat
-  Scattered Heat
-  Isolated Heat Sources



NAD 1983 UTM ZONE 10N

SCALE: 1:28,940

0 0.28 0.55 1.1 Miles



USDA FSA, GeoEye, Esri, HERE, Garmin, NGA, USGS, NPS

