








Fire: Slink  
Briefing Date: 20200832  
Imagery Date: 20200831  
Imagery Time: 1800 PDT  
IR Analyst: Cameron Rodriguez  
Interpreted Acreage: 8422.

-  Heat Perimeter
-  Intense Heat
-  Scattered Heat
-  Isolated Heat Sources



GCS WGS 1984

SCALE: 1:52,046

0 0.53 1.05 2.1 Miles

Copyright: © 2013 National Geographic Society, i-cubed, Esri, HERE, Garmin, NGA, USGS, NPS

