



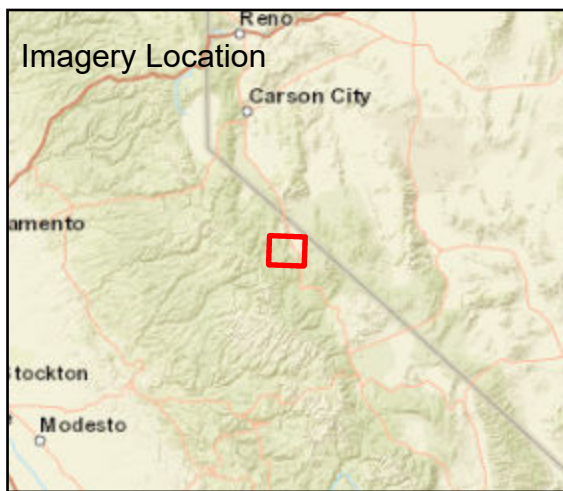




Fire: Slink
Briefing Date: 20200902
Imagery Date: 20200901
Imagery Time: 1800 PDT
IR Analyst: Cameron Rodriguez
Interpreted Acreage: 13294.61

-  Heat Perimeter
-  Intense Heat
-  Scattered Heat
-  Isolated Heat Sources



NAD 1983 UTM ZONE 10N

SCALE: 1:59,300

0 0.5 1 2 Miles

Copyright: © 2013 National Geographic Society, i-cubed, Esri, HERE, Garmin, NGA, USGS, NPS

