



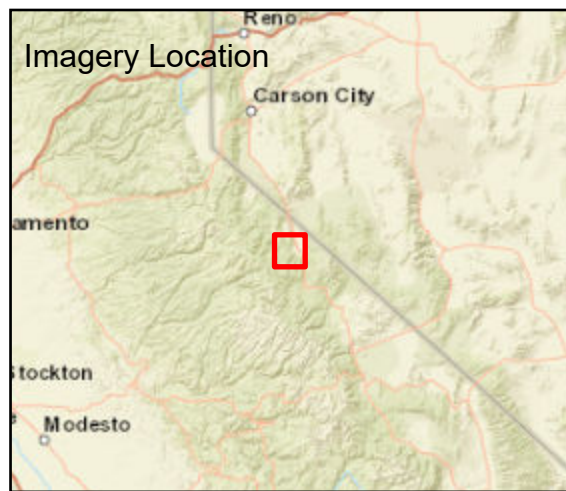





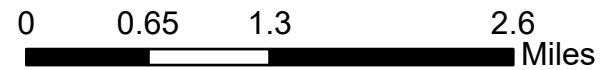
Fire: Slink
 Briefing Date: 20200903
 Imagery Date: 20200902
 Imagery Time: 1800 PDT
 IR Analyst: Cameron Rodriguez
 Interpreted Acreage: 14748.97

-  Heat Perimeter
-  Intense Heat
-  Scattered Heat
-  Isolated Heat Sources



GCS WGS 1984

SCALE: 1:64,974



Earthstar Geographics, Esri, HERE, Garmin, NGA, USGS, NPS

