








Fire: Slink
Briefing Date: 20200903
Imagery Date: 20200902
Imagery Time: 1800 PDT
IR Analyst: Cameron Rodriguez
Interpreted Acreage: 14748.97

-  Heat Perimeter
-  Intense Heat
-  Scattered Heat
-  Isolated Heat Sources



GCS WGS 1984

SCALE: 1:64,974

0 0.65 1.3 2.6
Miles

Copyright: © 2013 National Geographic Society, i-cubed, Esri, HERE, Garmin, NGA, USGS, NPS

