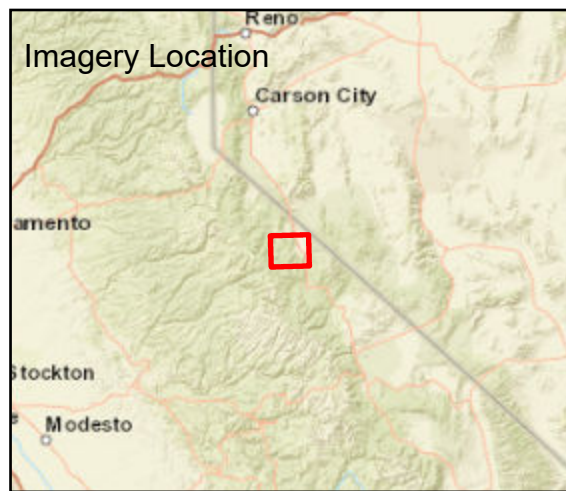





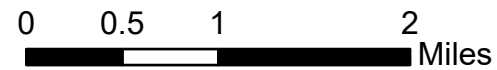
Fire: Slink  
 Briefing Date: 20200905  
 Imagery Date: 20200905  
 Imagery Time: 0100 PDT  
 IR Analyst: Cameron Rodriguez  
 Interpreted Acreage: 17937.04

- Heat Perimeter
- Intense Heat
- Scattered Heat
- Isolated Heat Sources



WGS 1984 UTM ZONE 11N

SCALE: 1:63,436



Earthstar Geographics, Esri, HERE, Garmin, NGA, USGS, NPS

